Non-Internet Public

COVER SHEET

FEDERAL ENERGY REGULATORY COMMISSION

DRAFT ENVIRONMENTAL IMPACT STATEMENT
FOR THE KLAMATH HYDROELECTRIC PROJECT
Docket No. P-2082-027

Section 2
Figure 2-2
Page 2-4
Map

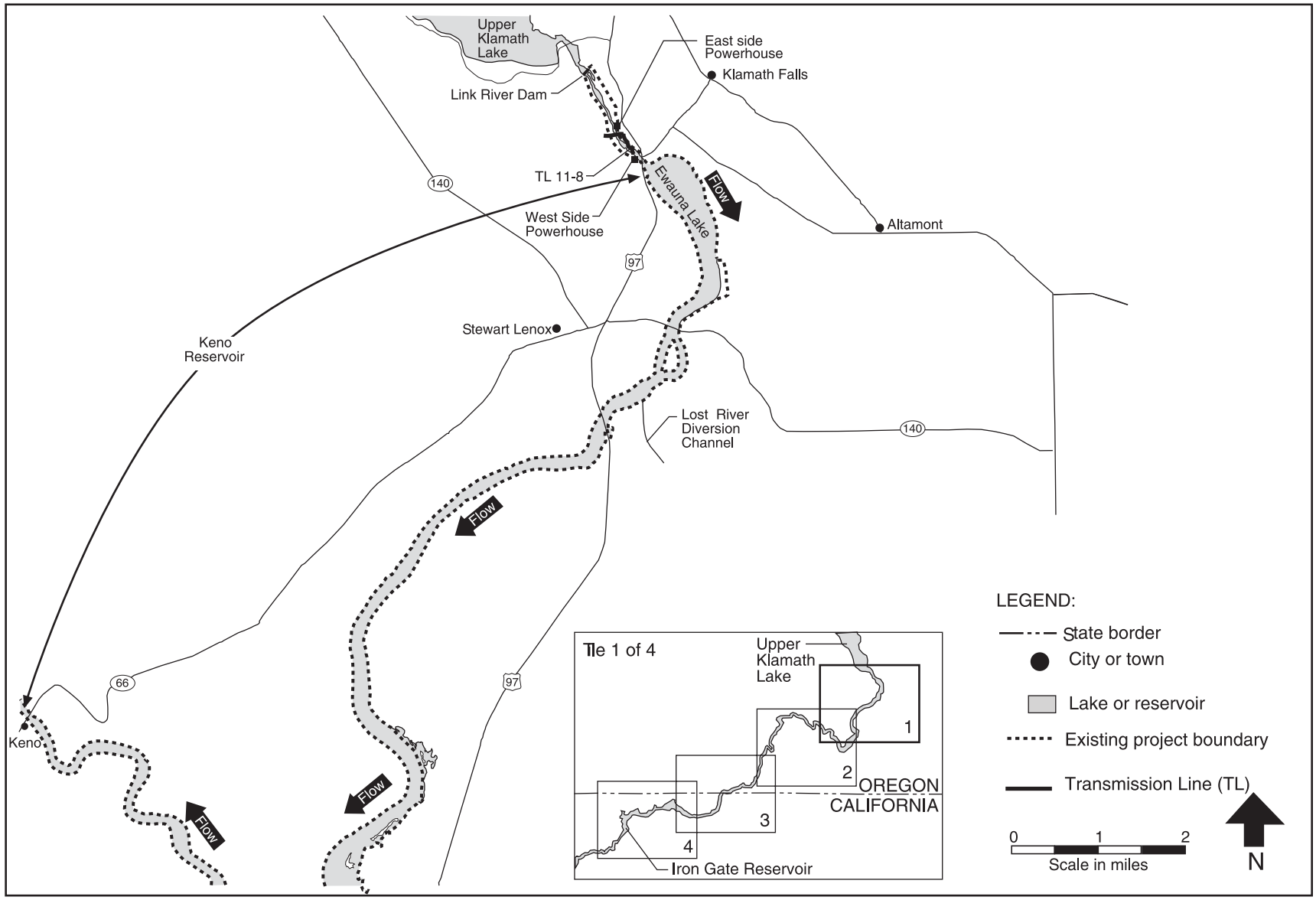

Figure 2-2. General site location of the Klamath Hydroelectric Project, Link River dam to Keno reservoir. (Source: PacifiCorp, 2000)

Non-Internet Public

COVER SHEET

FEDERAL ENERGY REGULATORY COMMISSION

DRAFT ENVIRONMENTAL IMPACT STATEMENT
FOR THE KLAMATH HYDROELECTRIC PROJECT
Docket No. P-2082-027

Section 2
Figure 2-3
Page 2-6
Map

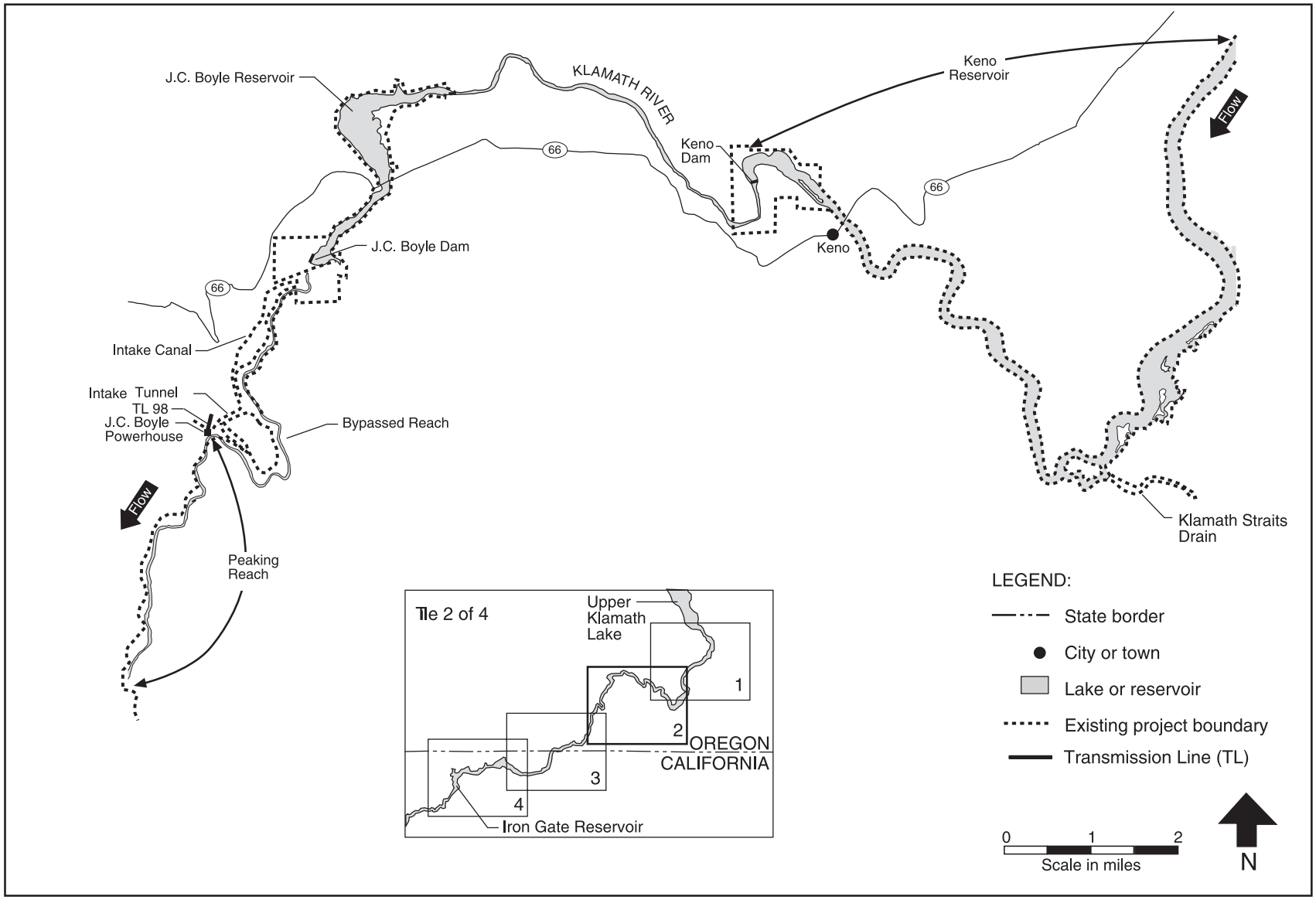

Figure 2-3. General site location of the Klamath Hydroelectric Project, Keno reservoir to downstream of J.C. Boyle powerhouse (the peaking reach). (Source: PacifiCorp, 2000)

Non-Internet Public

COVER SHEET

FEDERAL ENERGY REGULATORY COMMISSION

DRAFT ENVIRONMENTAL IMPACT STATEMENT
FOR THE KLAMATH HYDROELECTRIC PROJECT
Docket No. P-2082-027

Section 2
Figure 2-5
Page 2-9
Map

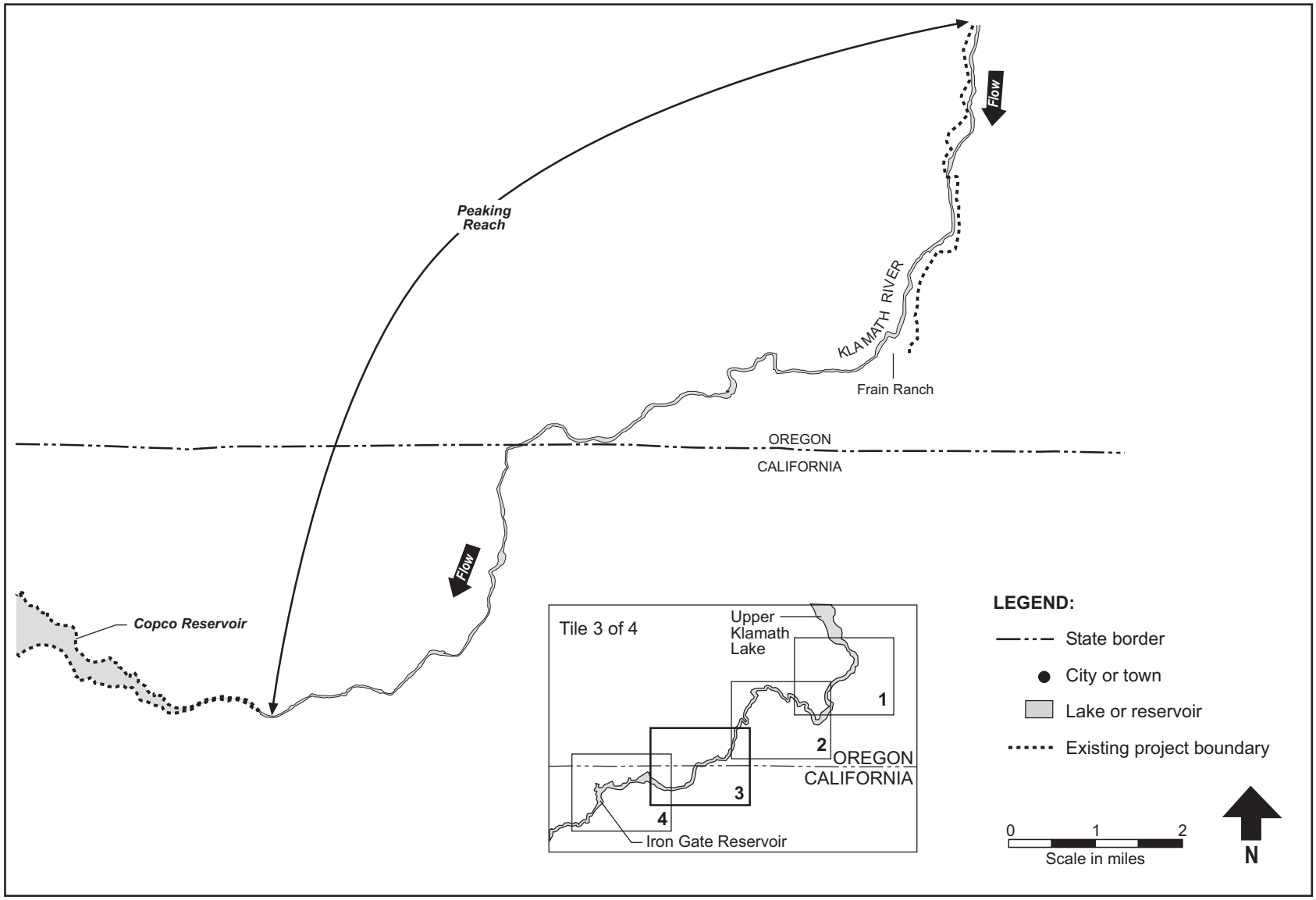

Figure 2-5. General site location of the Klamath Hydroelectric Project, from the J.C. Boyle peaking reach to Copco reservoir. (Source: PacifiCorp, 2000)

Non-Internet Public

COVER SHEET

FEDERAL ENERGY REGULATORY COMMISSION

DRAFT ENVIRONMENTAL IMPACT STATEMENT
FOR THE KLAMATH HYDROELECTRIC PROJECT
Docket No. P-2082-027

Section 2
Figure 2-6
Page 2-10
Map

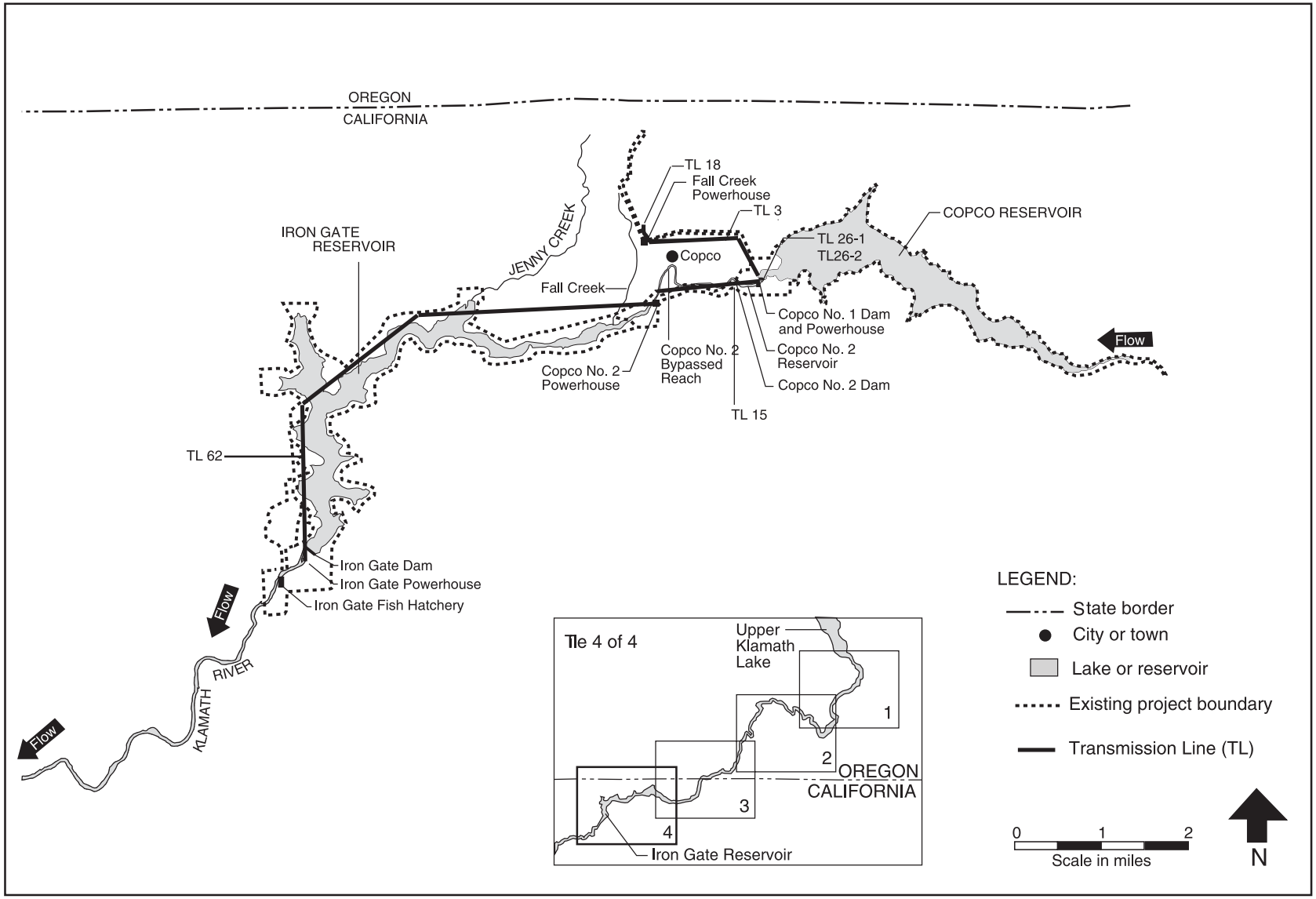

Figure 2-6. General site location of the Klamath Hydroelectric Project, from Copco reservoir to Iron Gate dam. (Source: PacifiCorp, 2000)

Non-Internet Public

COVER SHEET

FEDERAL ENERGY REGULATORY COMMISSION

DRAFT ENVIRONMENTAL IMPACT STATEMENT
FOR THE KLAMATH HYDROELECTRIC PROJECT
Docket No. P-2082-027

Section 2
Figure 2-7
Page 2-13
Map

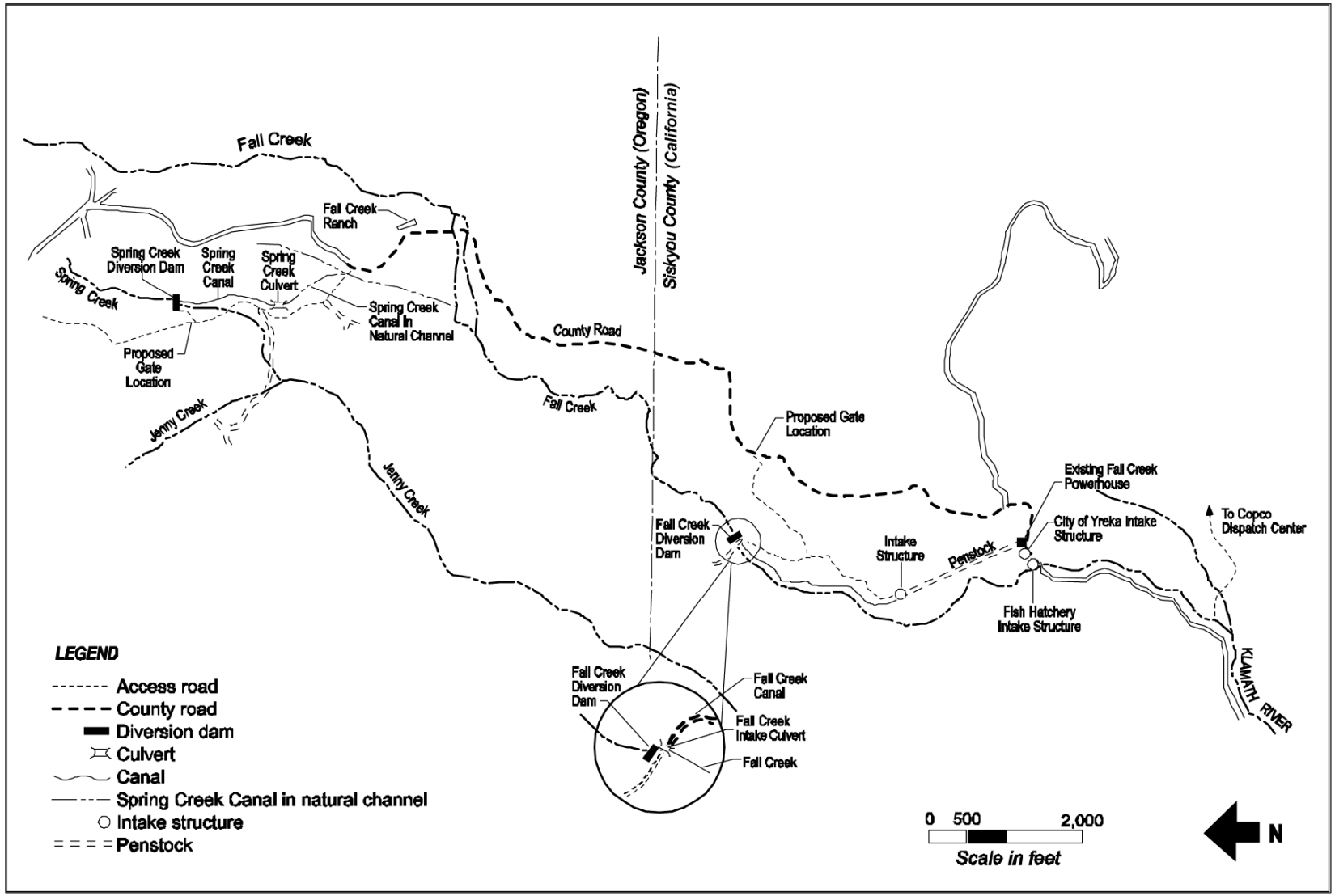

Figure 2-7. Locations of project facilities, Fall Creek development. (Source: PacifiCorp, 2000, modified by staff)