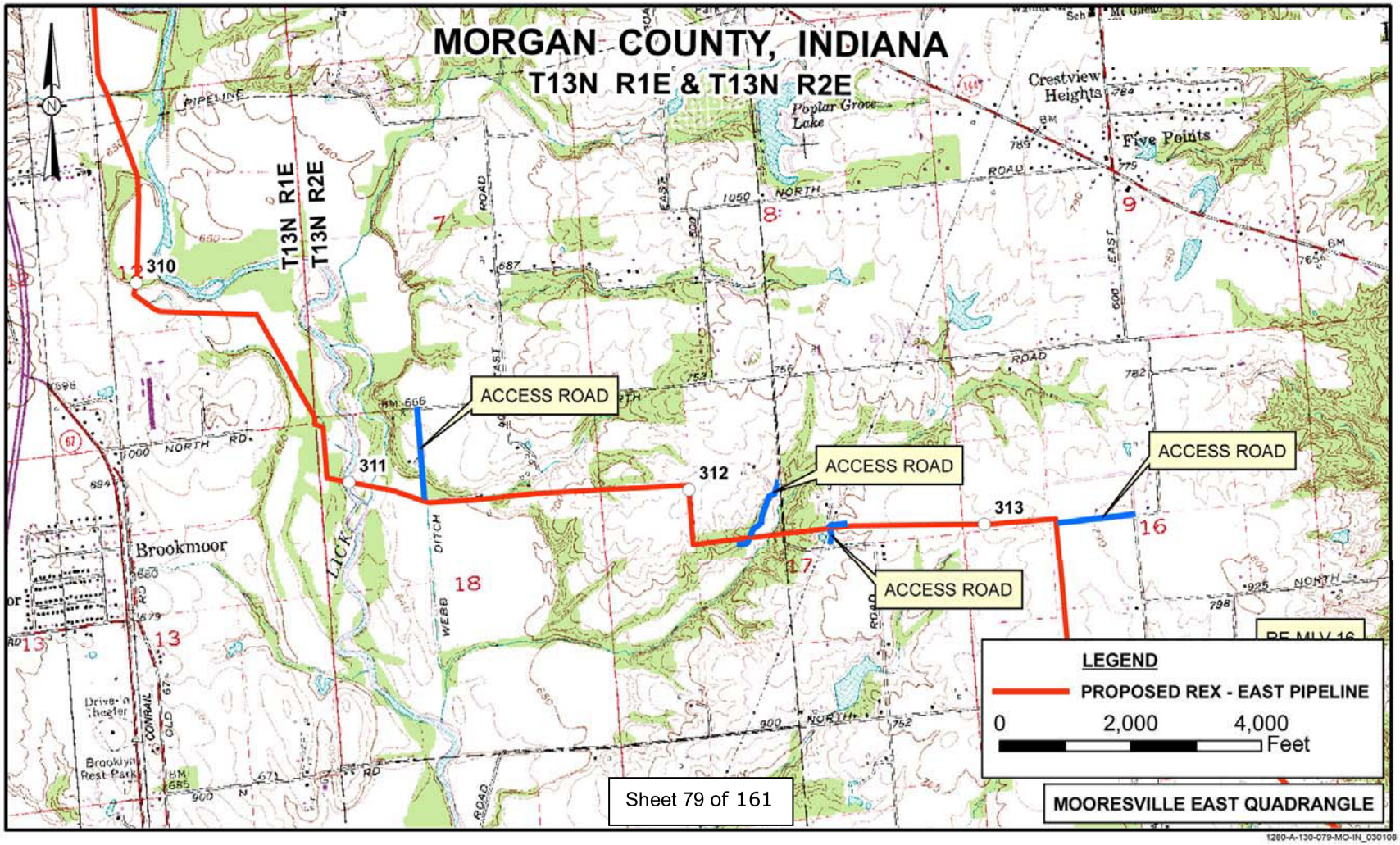
MORGAN COUNTY, INDIANA
T13N R1E & T13N R2E
T13N R1E
T13N R2E
310
311
312
313
ACCESS ROAD
ACCESS ROAD
ACCESS ROAD
ACCESS ROAD
Brookmoor
Crestview Heights
Five Points
Poplar Grove Lake
LEGEND
PROPOSED REX - EAST PIPELINE
0
2,000
4,000
Feet
Sheet 79 of 161
MOORESVILLE EAST QUADRANGLE
1280-A-130-079-MO-IN_030108

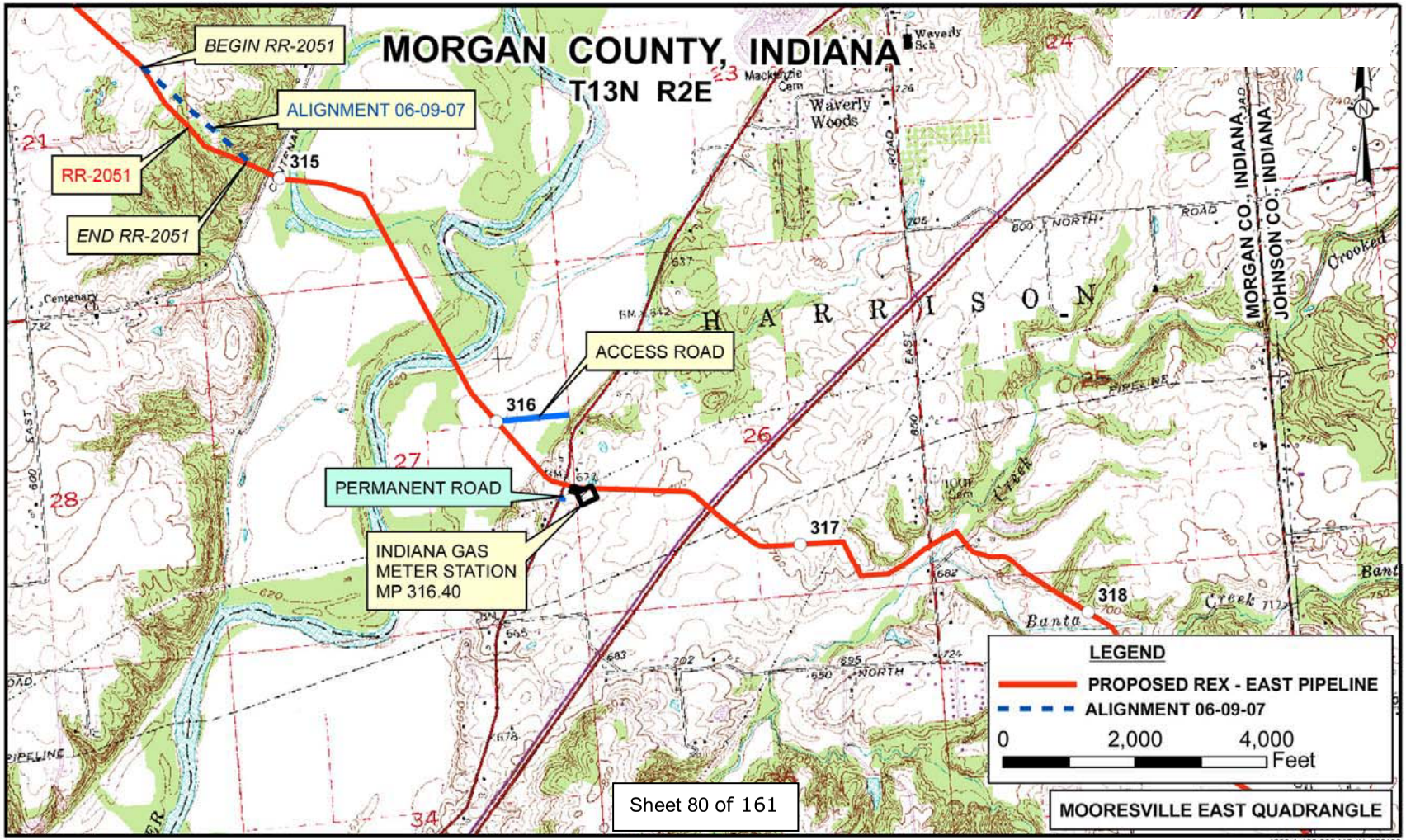
MORGAN COUNTY, INDIANA
T13N R2E
BEGIN RR-2051
ALIGNMENT 06-09-07
RR-2051
END RR-2051
315
316
317
318
ACCESS ROAD
PERMANENT ROAD
INDIANA GAS
METER STATION
MP 316.40
Waverly
Woods
HARRISON
MORGAN CO., INDIANA
JOHNSON CO., INDIANA
Crooked
Creek
Banta
LEGEND
PROPOSED REX - EAST PIPELINE
ALIGNMENT 06-09-07
0
2,000
4,000
Feet
Sheet 80 of 161
MOORESVILLE EAST QUADRANGLE
1280-A-130-080-MO-IN_030108

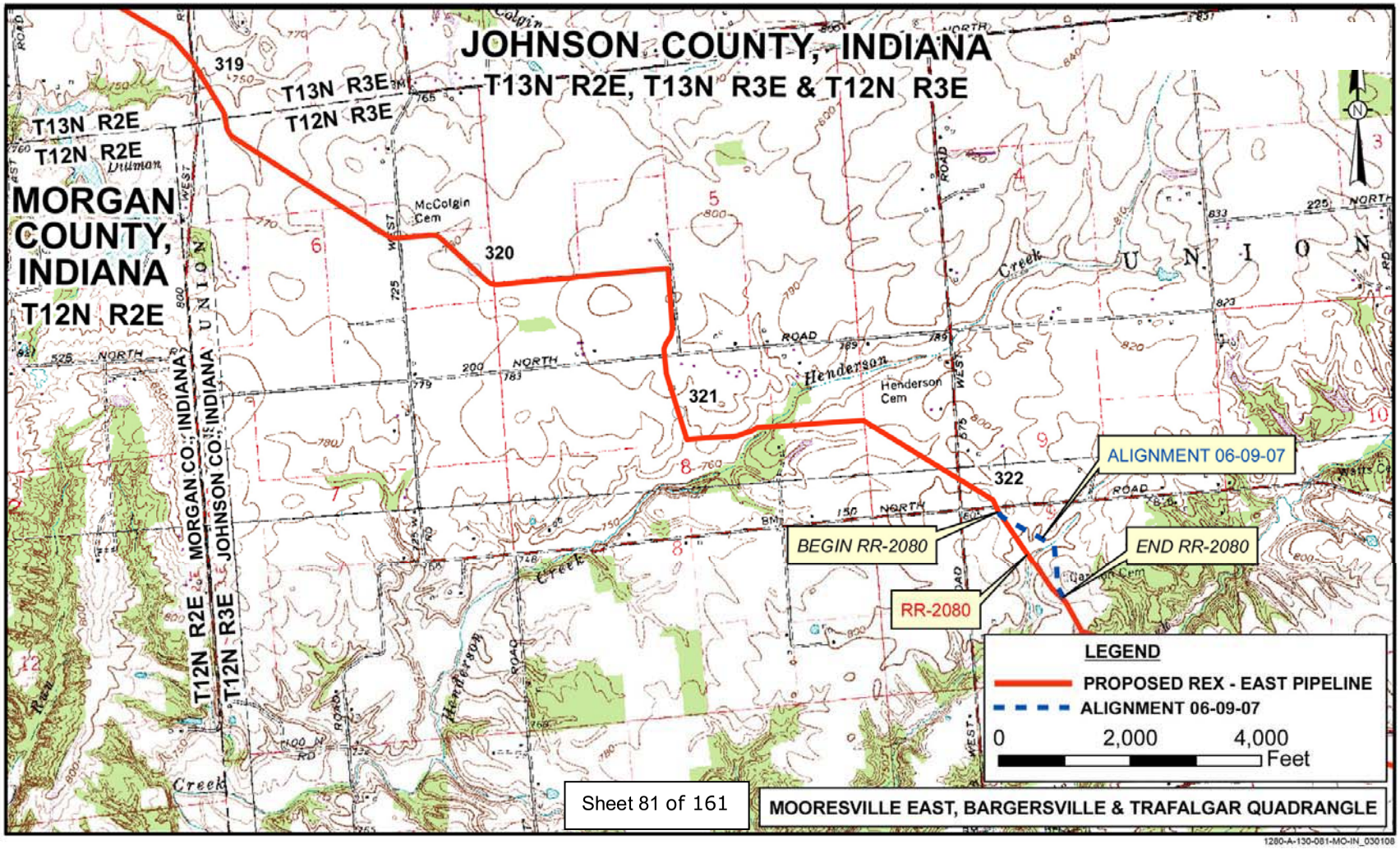
JOHNSON COUNTY, INDIANA
T13N R2E, T13N R3E & T12N R3E
T13N R3E
T12N R3E
T13N R2E
T12N R2E
MORGAN COUNTY, INDIANA
T12N R2E
MORGAN CO., INDIANA
JOHNSON CO., INDIANA
T12N R2E
T12N R3E
319
320
321
322
McColgin Cem
Henderson Cem
Henderson
Creek
UNION
ALIGNMENT 06-09-07
BEGIN RR-2080
END RR-2080
RR-2080
LEGEND
PROPOSED REX - EAST PIPELINE
ALIGNMENT 06-09-07
0
2,000
4,000
Feet
Sheet 81 of 161
MOORESVILLE EAST, BARGERSVILLE & TRAFALGAR QUADRANGLE
1280-A-130-081-MO-IN_030108

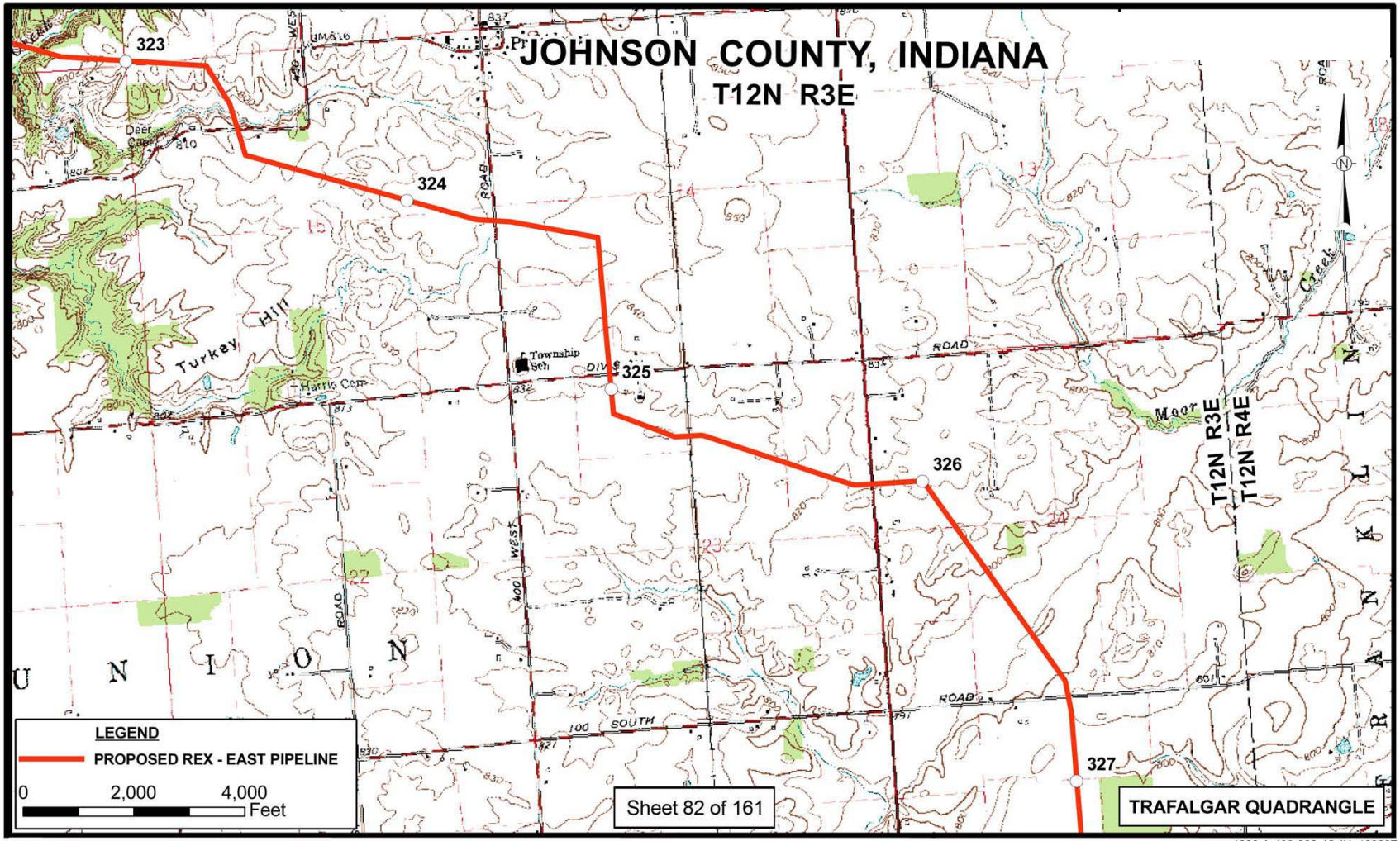

1280-A-130-082-JO-IN_100207

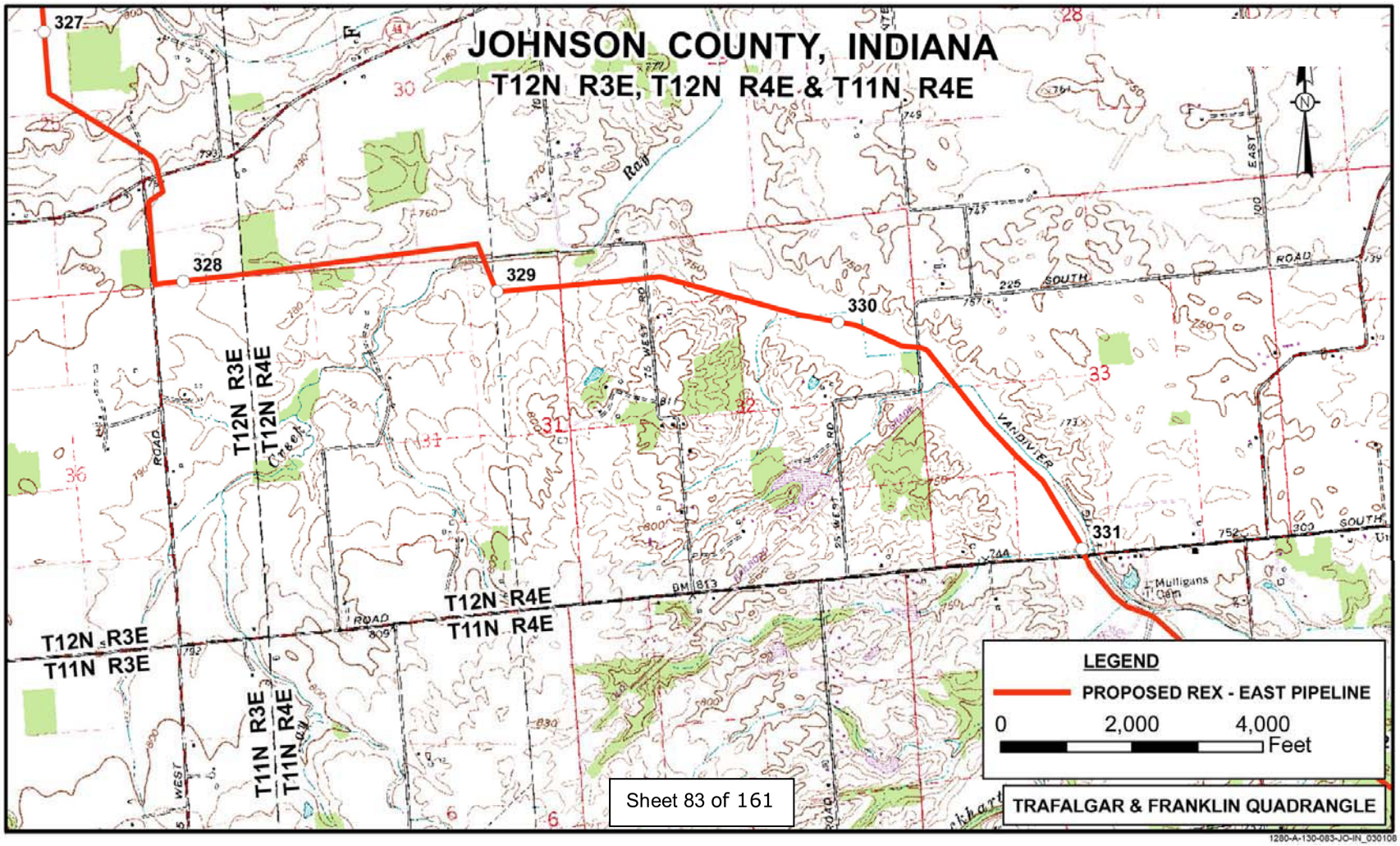
JOHNSON COUNTY, INDIANA
T12N R3E, T12N R4E & T11N R4E
327
328
329
330
331
T12N R3E
T12N R4E
T11N R3E
T11N R4E
LEGEND
PROPOSED REX - EAST PIPELINE
0
2,000
4,000
Feet
Sheet 83 of 161
TRAFALGAR & FRANKLIN QUADRANGLE
1280-A-130-083-JO-IN_030108

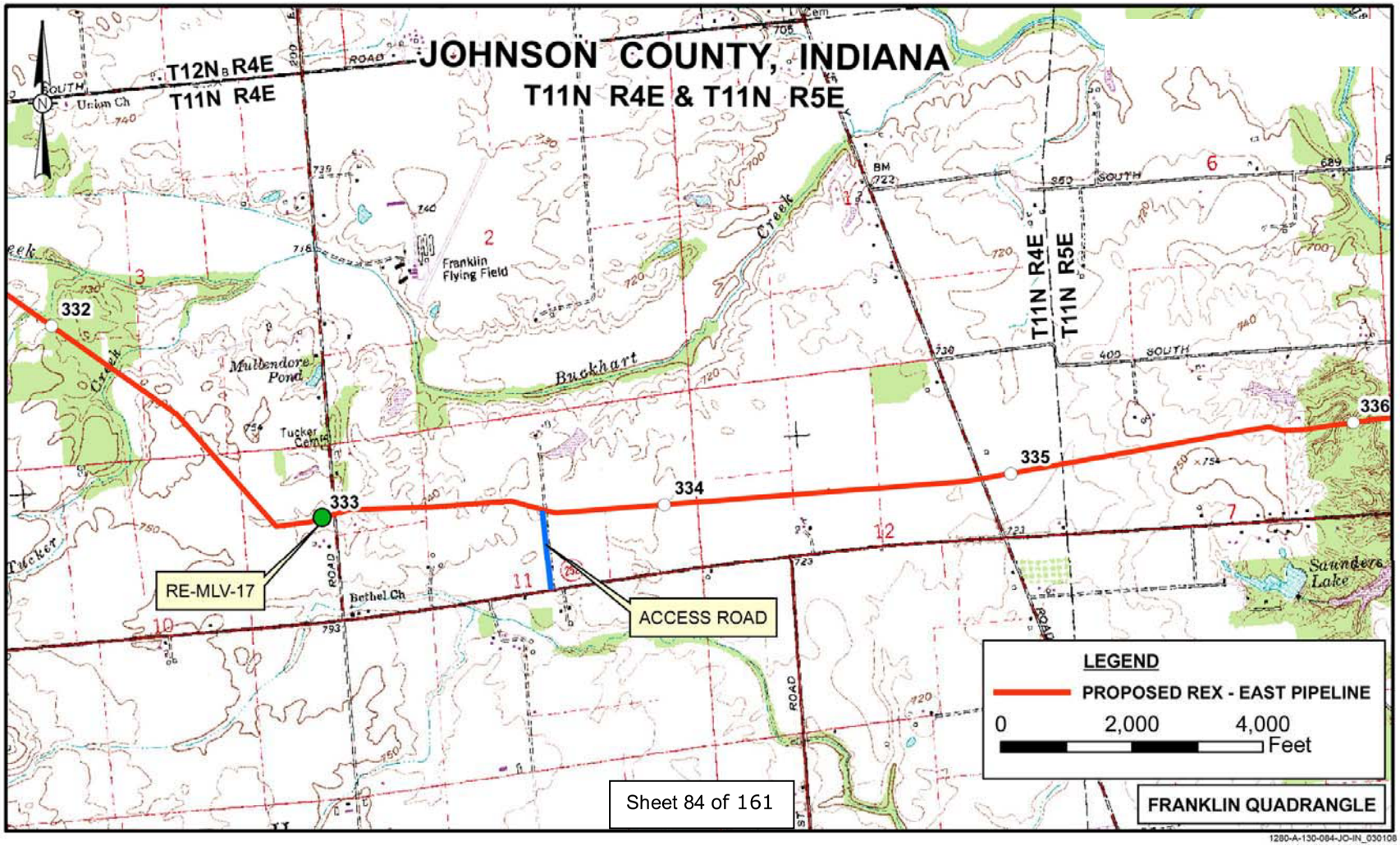
JOHNSON COUNTY, INDIANA
T11N R4E & T11N R5E
T12N R4E
T11N R4E
T11N R4E
T11N R5E
Franklin Flying Field
Mullendore Pond
Tucker Cem
Buckhart
Creek
Bethel Ch
Saunders Lake
332
333
334
335
336
RE-MLV-17
ACCESS ROAD
LEGEND
PROPOSED REX - EAST PIPELINE
0
2,000
4,000
Feet
Sheet 84 of 161
FRANKLIN QUADRANGLE
1280-A-130-084-JO-IN_030108

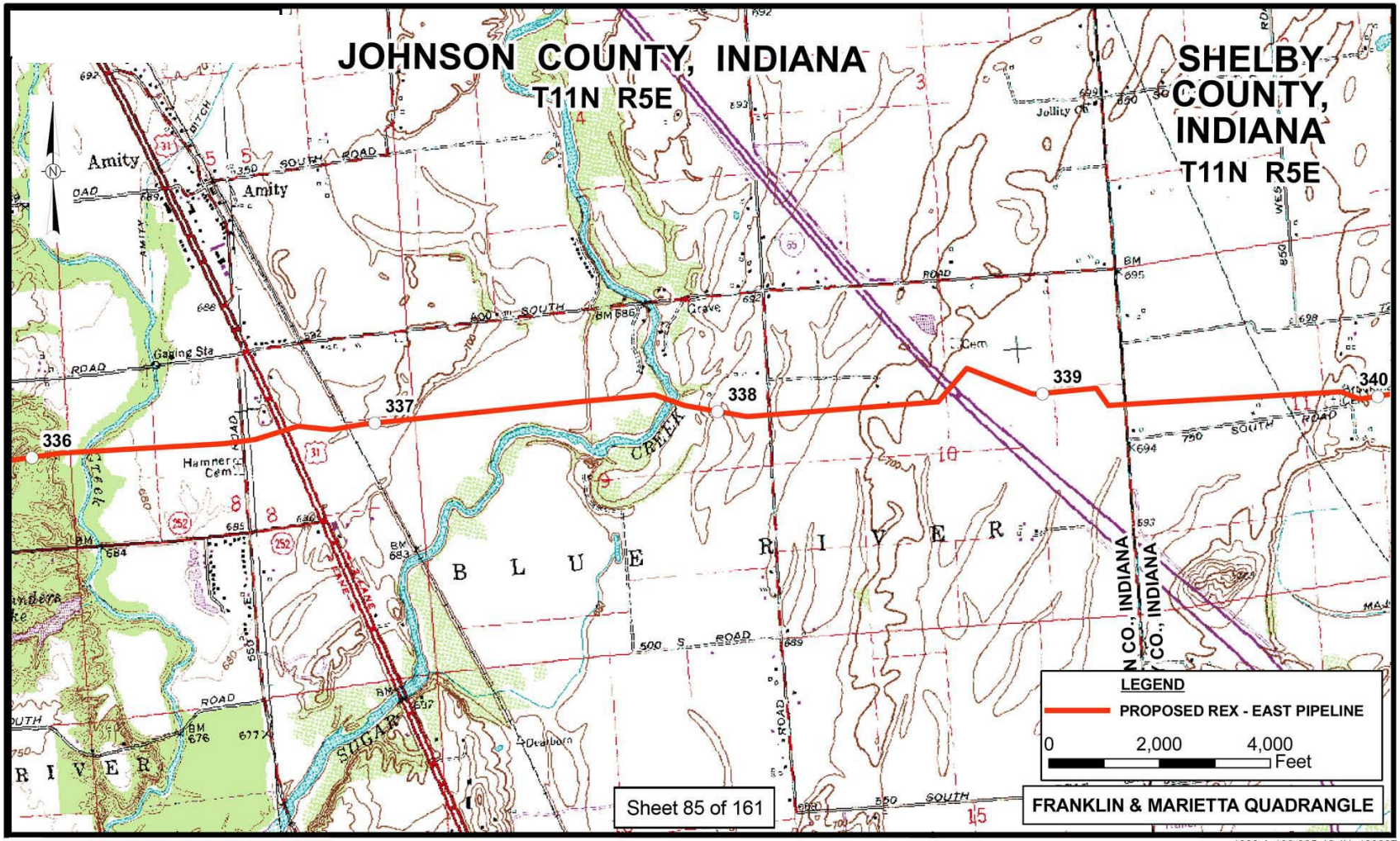

1280-A-130-085-JO-IN_100207

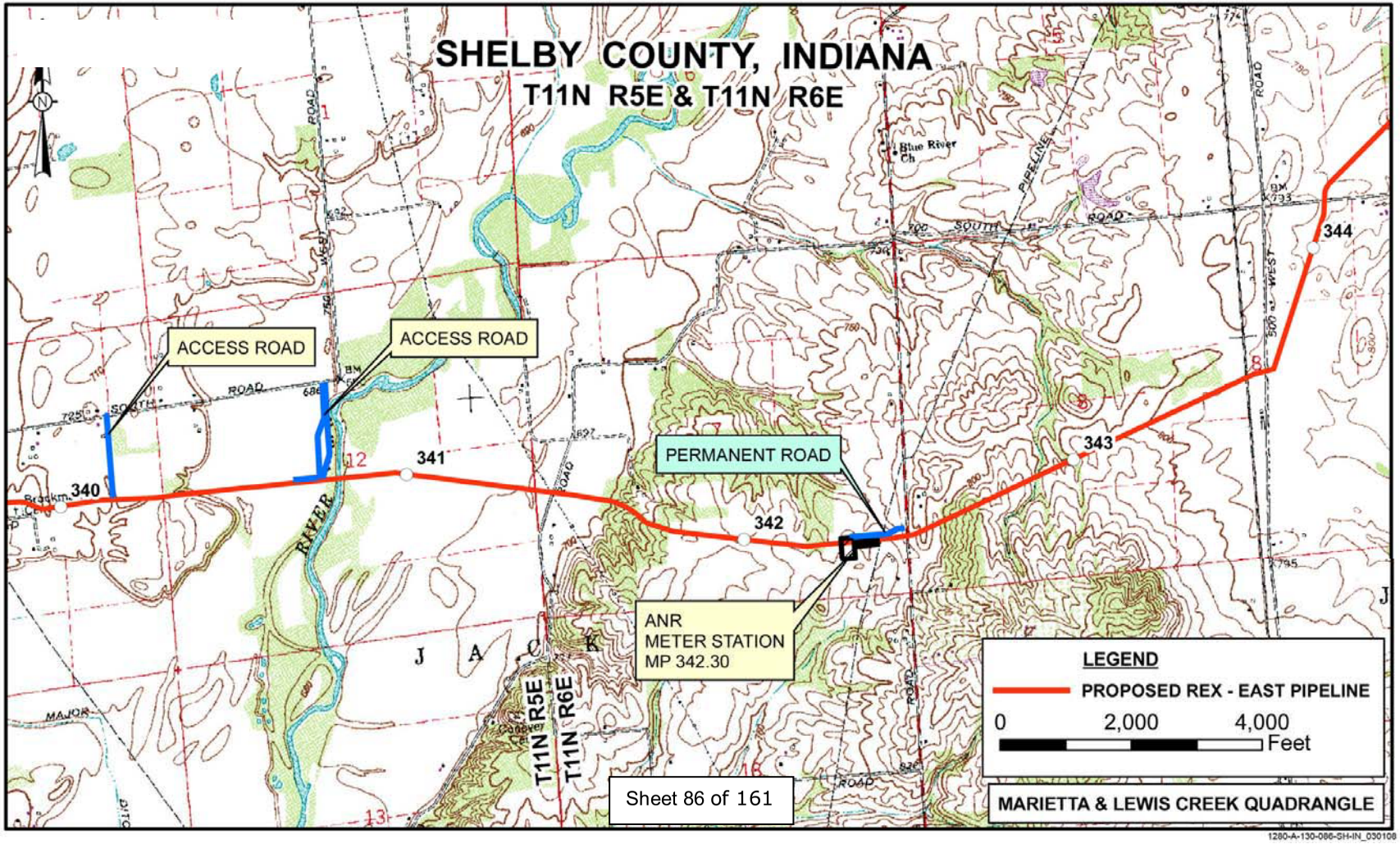
SHELBY COUNTY, INDIANA
T11N R5E & T11N R6E
ACCESS ROAD
ACCESS ROAD
PERMANENT ROAD
ANR
METER STATION
MP 342.30
340
341
342
343
344
T11N R5E
T11N R6E
LEGEND
PROPOSED REX - EAST PIPELINE
0
2,000
4,000
Feet
MARIETTA & LEWIS CREEK QUADRANGLE
Sheet 86 of 161
1280-A-130-086-SH-IN_030108

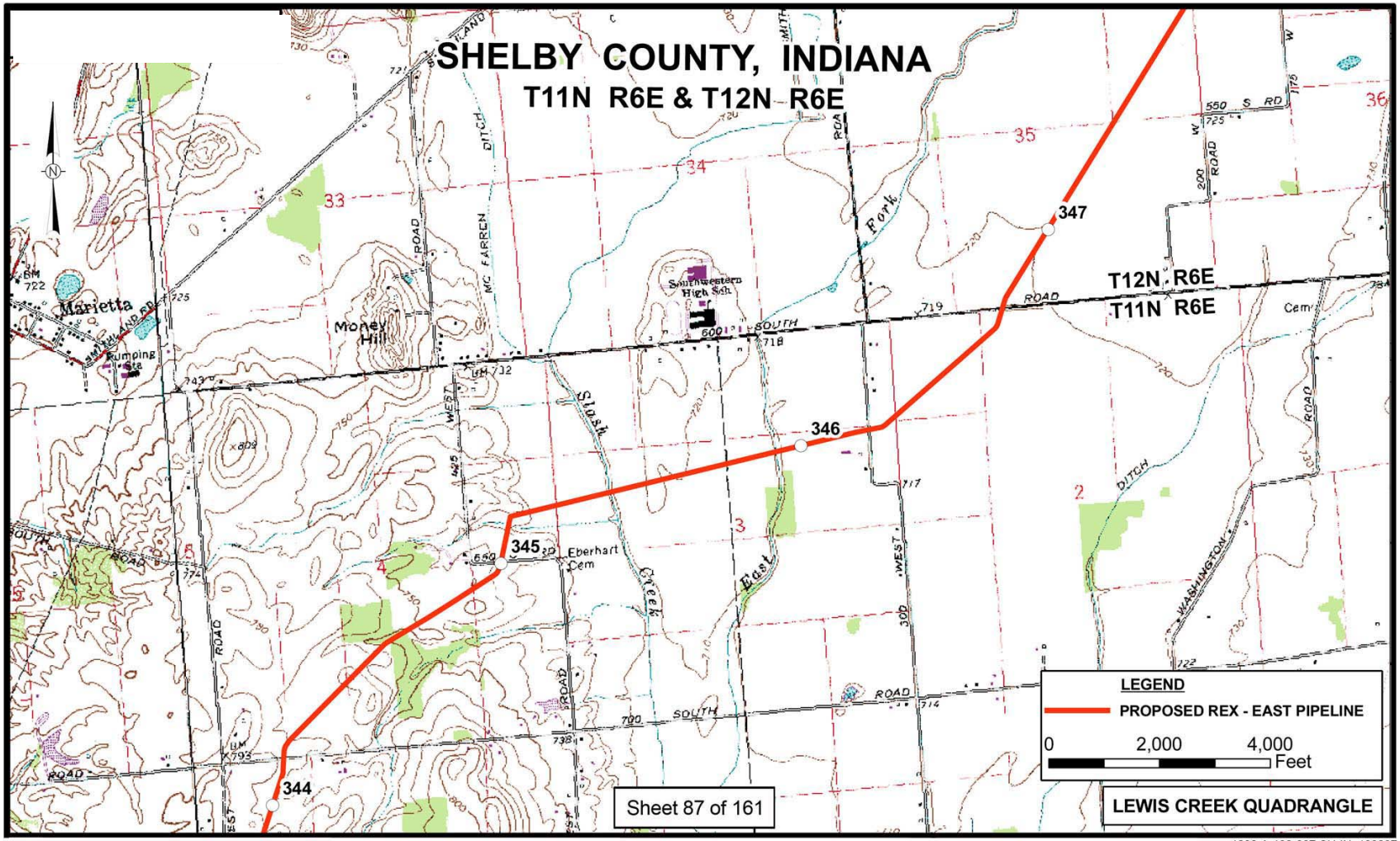

1280-A-130-087-SH-IN_100207

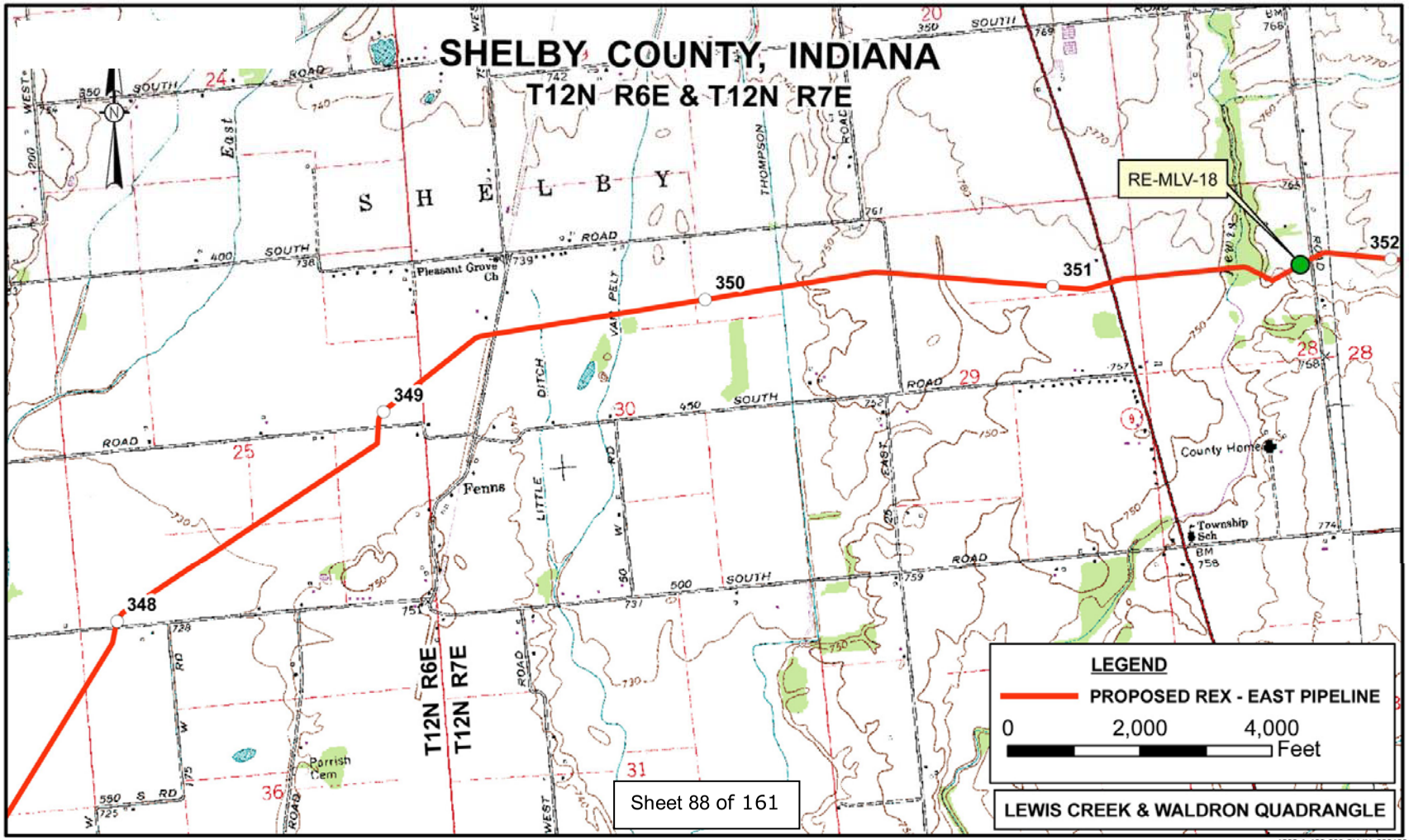
SHELBY COUNTY, INDIANA
T12N R6E & T12N R7E
RE-MLV-18
348
349
350
351
352
T12N R6E
T12N R7E
Sheet 88 of 161
LEGEND
PROPOSED REX - EAST PIPELINE
0
2,000
4,000
Feet
LEWIS CREEK & WALDRON QUADRANGLE
1280-A-130-088-SH-IN_030108