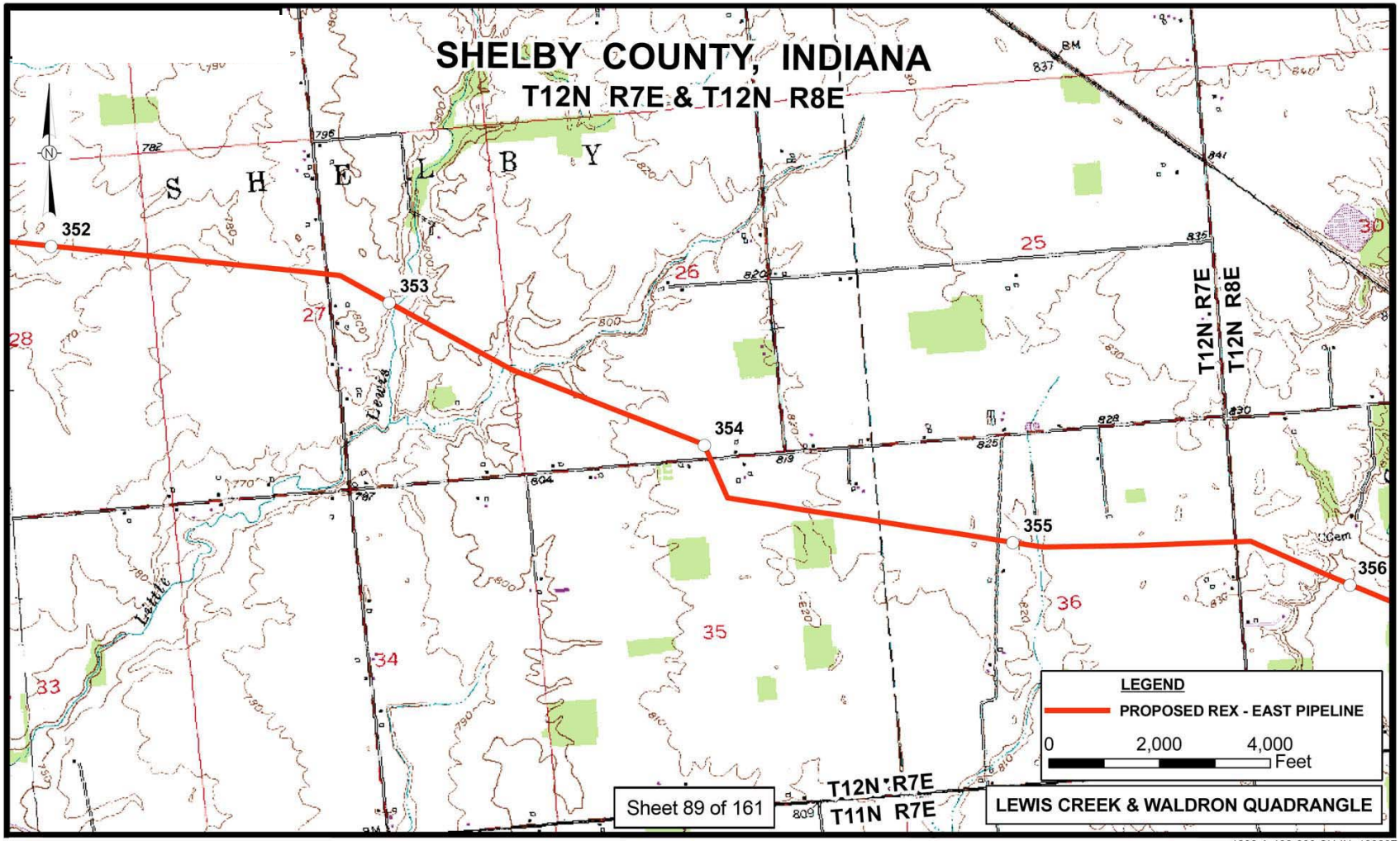

1280-A-130-089-SH-IN_100207

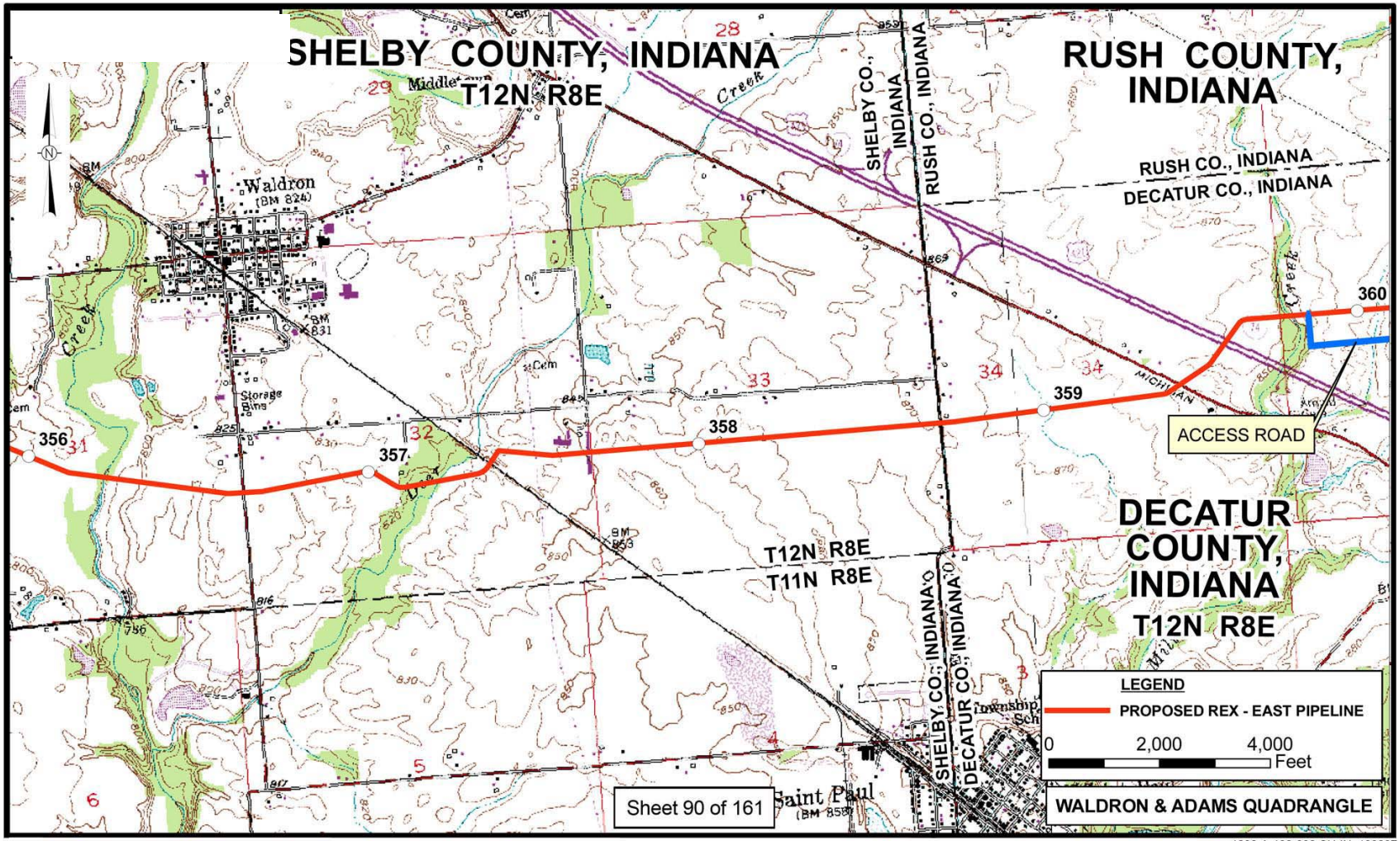

1280-A-130-090-SH-IN_100207

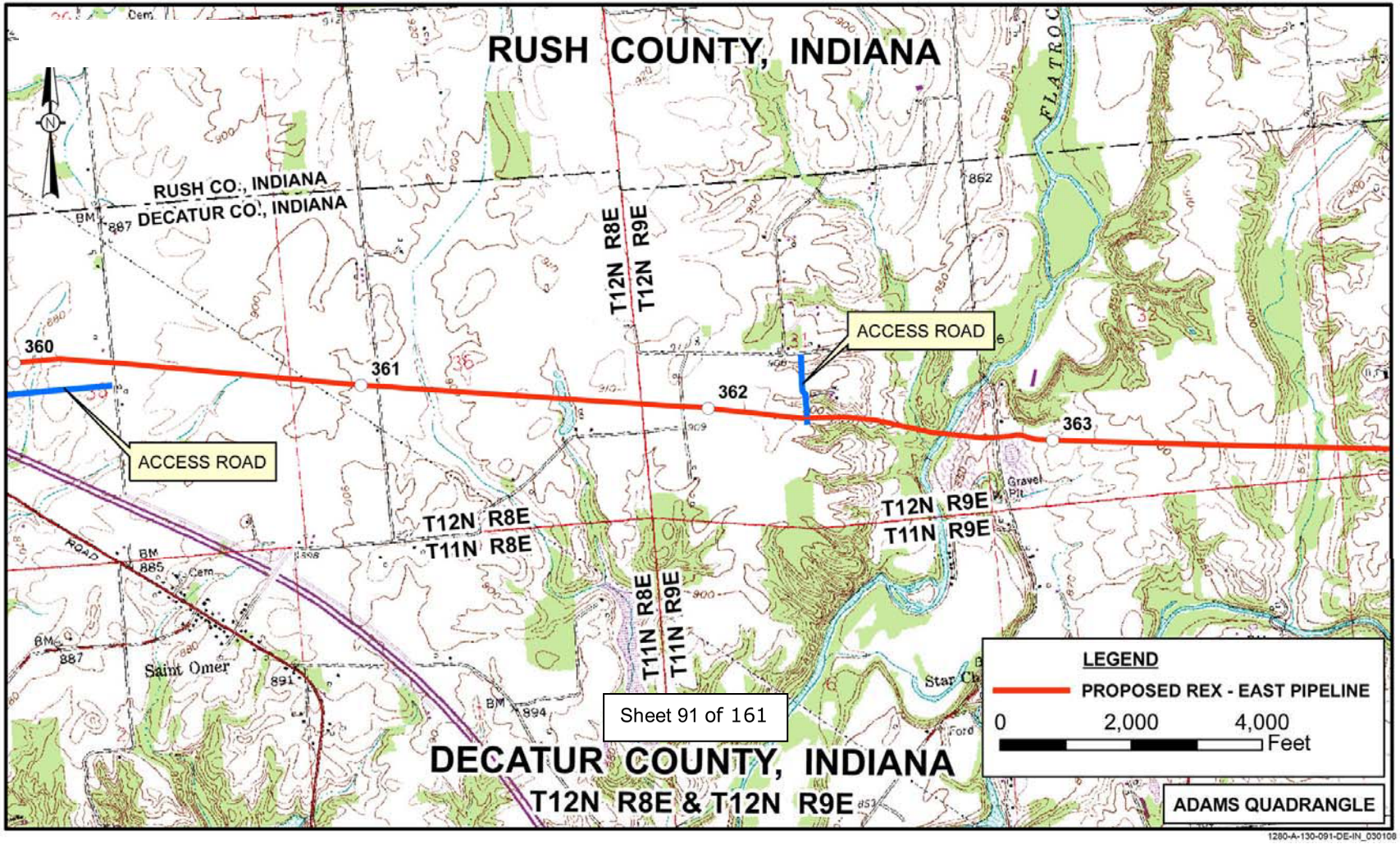
RUSH COUNTY, INDIANA
RUSH CO., INDIANA
DECATUR CO., INDIANA
T12N R8E
T12N R9E
ACCESS ROAD
360
361
362
363
ACCESS ROAD
T12N R8E
T11N R8E
T12N R9E
T11N R9E
T11N R8E
T11N R9E
Saint Omer
Sheet 91 of 161
DECATUR COUNTY, INDIANA
T12N R8E & T12N R9E
LEGEND
PROPOSED REX - EAST PIPELINE
0
2,000
4,000
Feet
ADAMS QUADRANGLE
1280-A-130-091-DE-IN_030108

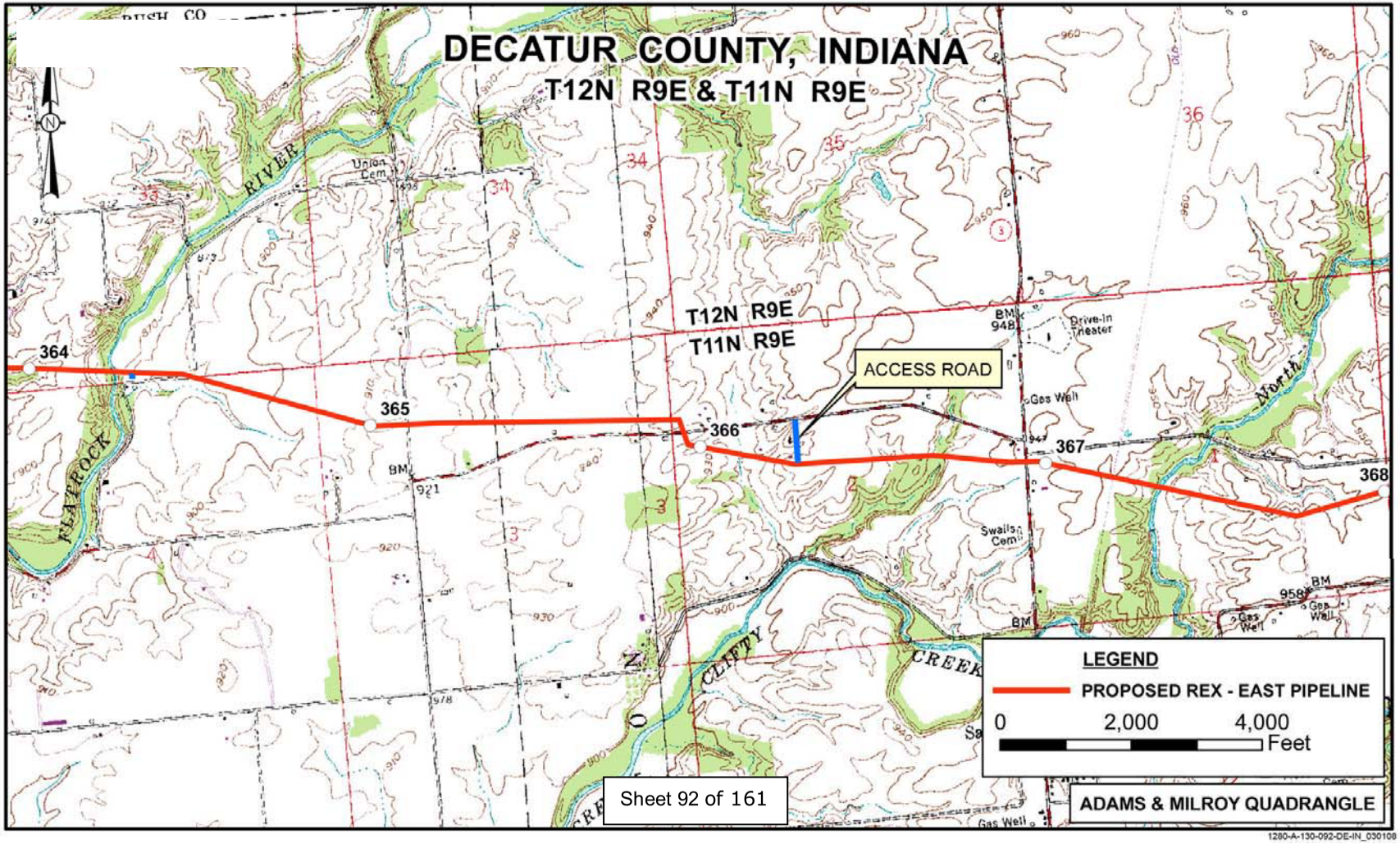
DECATUR COUNTY, INDIANA
T12N R9E & T11N R9E
T12N R9E
T11N R9E
ACCESS ROAD
364
365
366
367
368
RIVER
FLATROCK
CLIFTY
CREEK
North
Union Cem
Drive-in Theater
Gas Well
Swallsn Cem
BM
LEGEND
PROPOSED REX - EAST PIPELINE
0
2,000
4,000
Feet
ADAMS & MILROY QUADRANGLE
Sheet 92 of 161
1280-A-130-092-DE-IN_030108

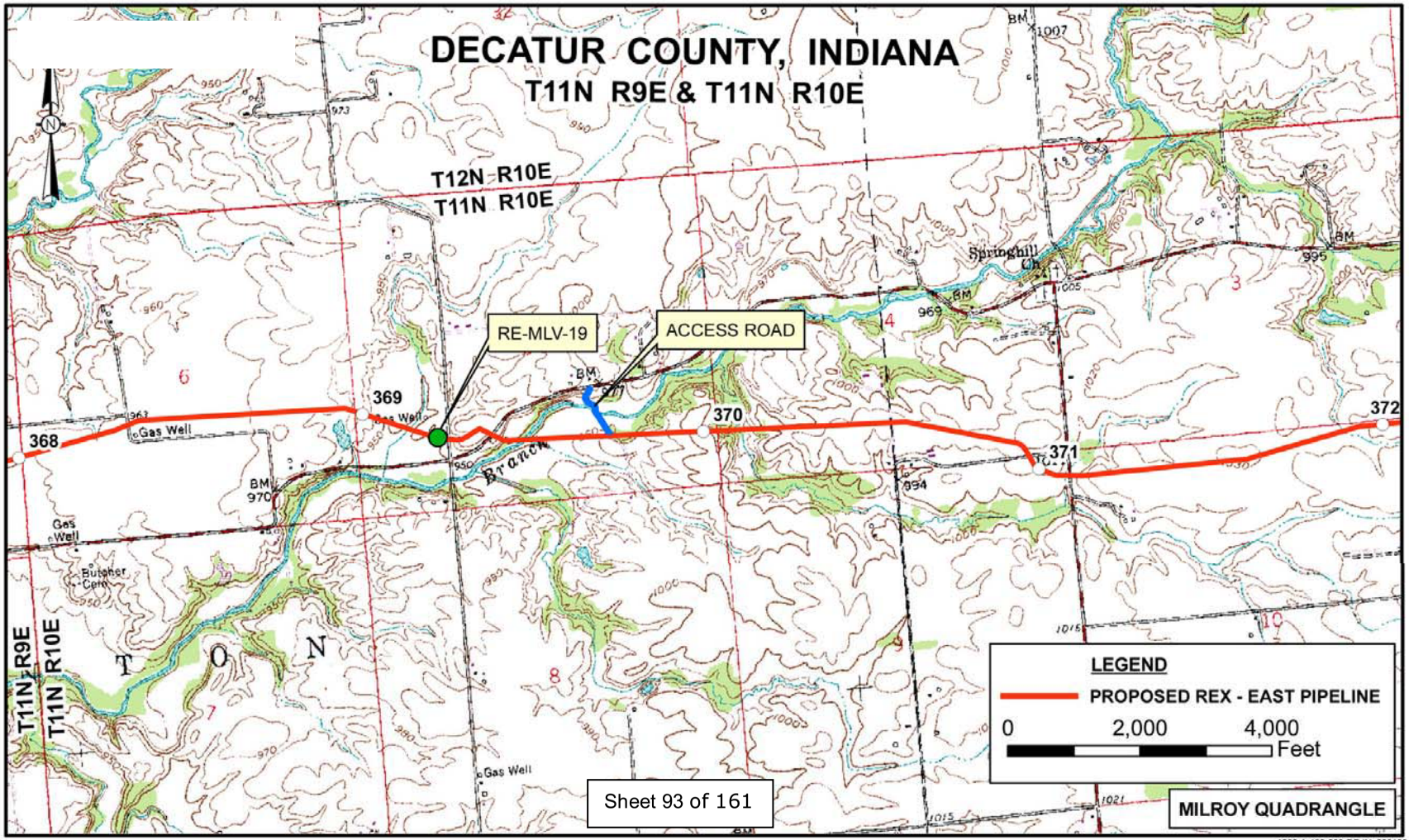

1280-A-130-093-DE-IN_030108

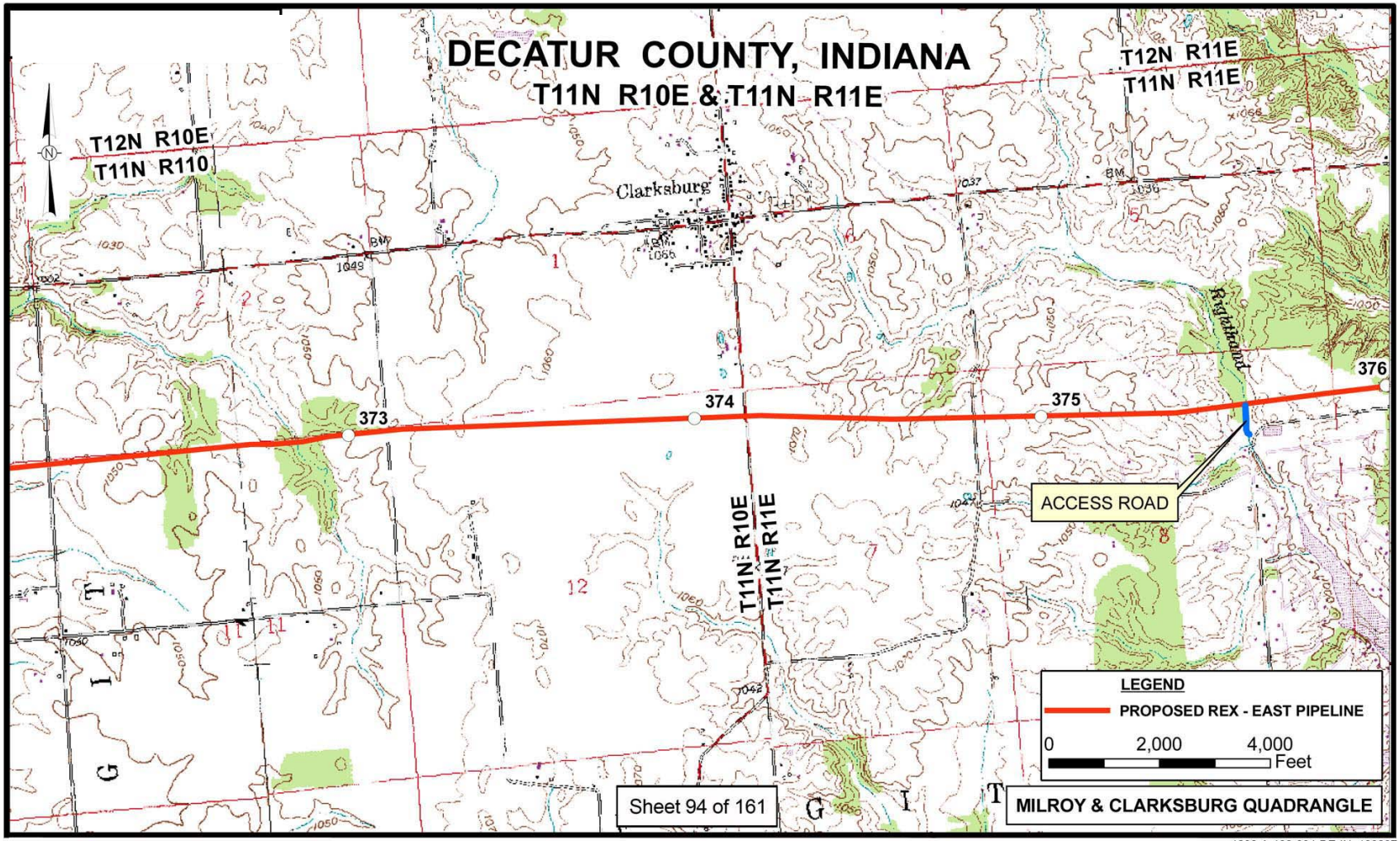

1280-A-130-094-DE-IN_100207

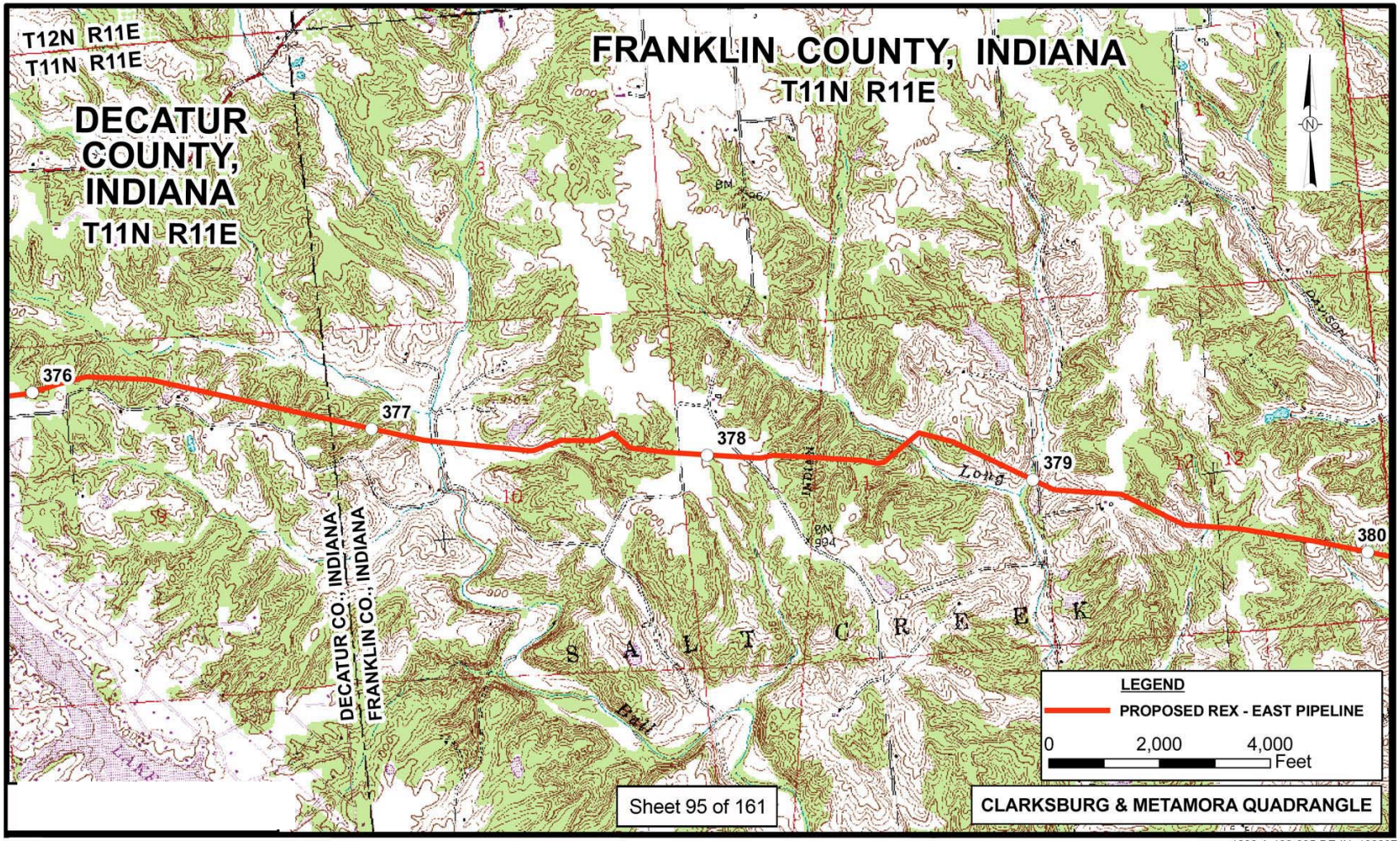

1280-A-130-095-DE-IN_100207

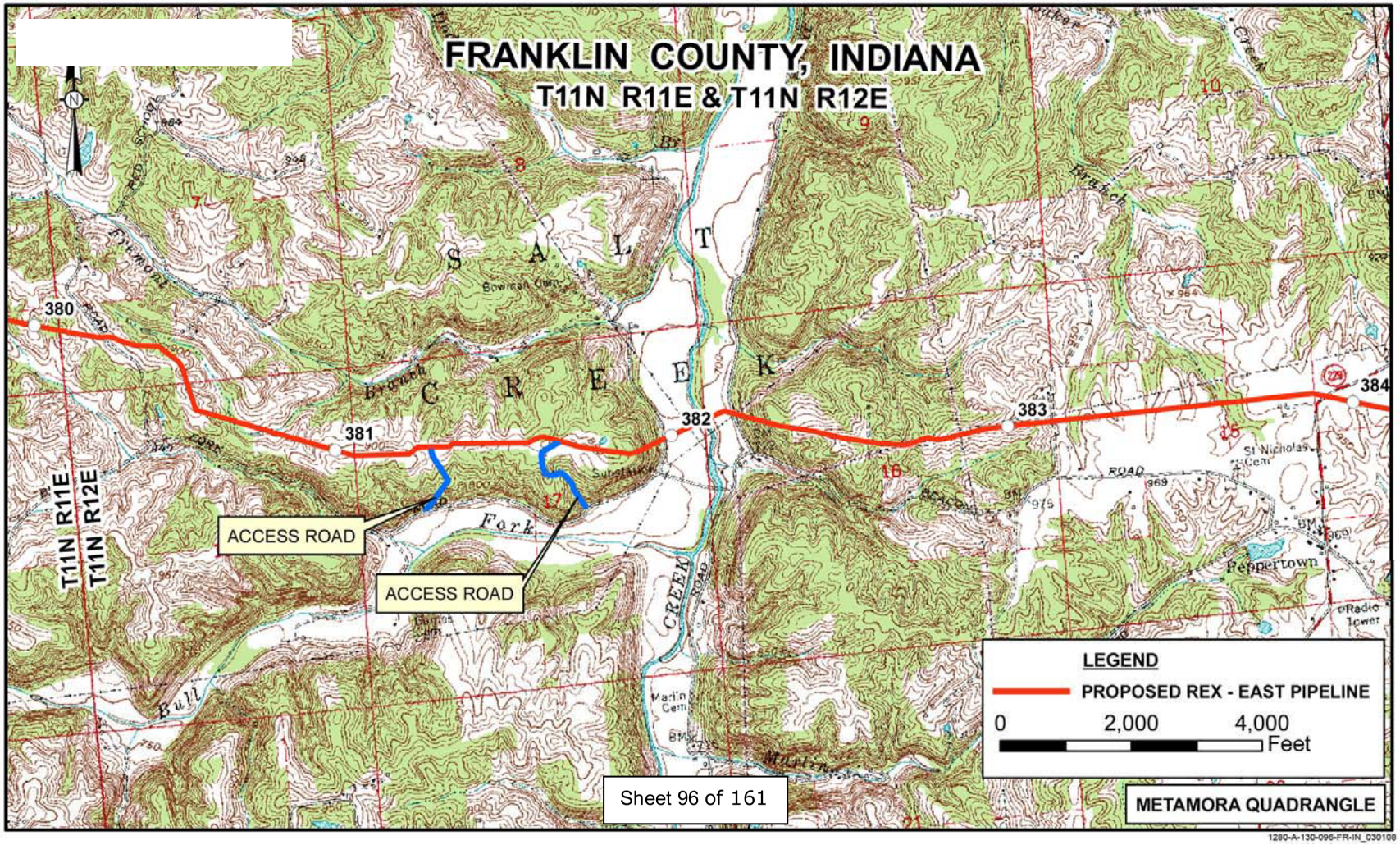

1280-A-130-096-FR-IN_030108

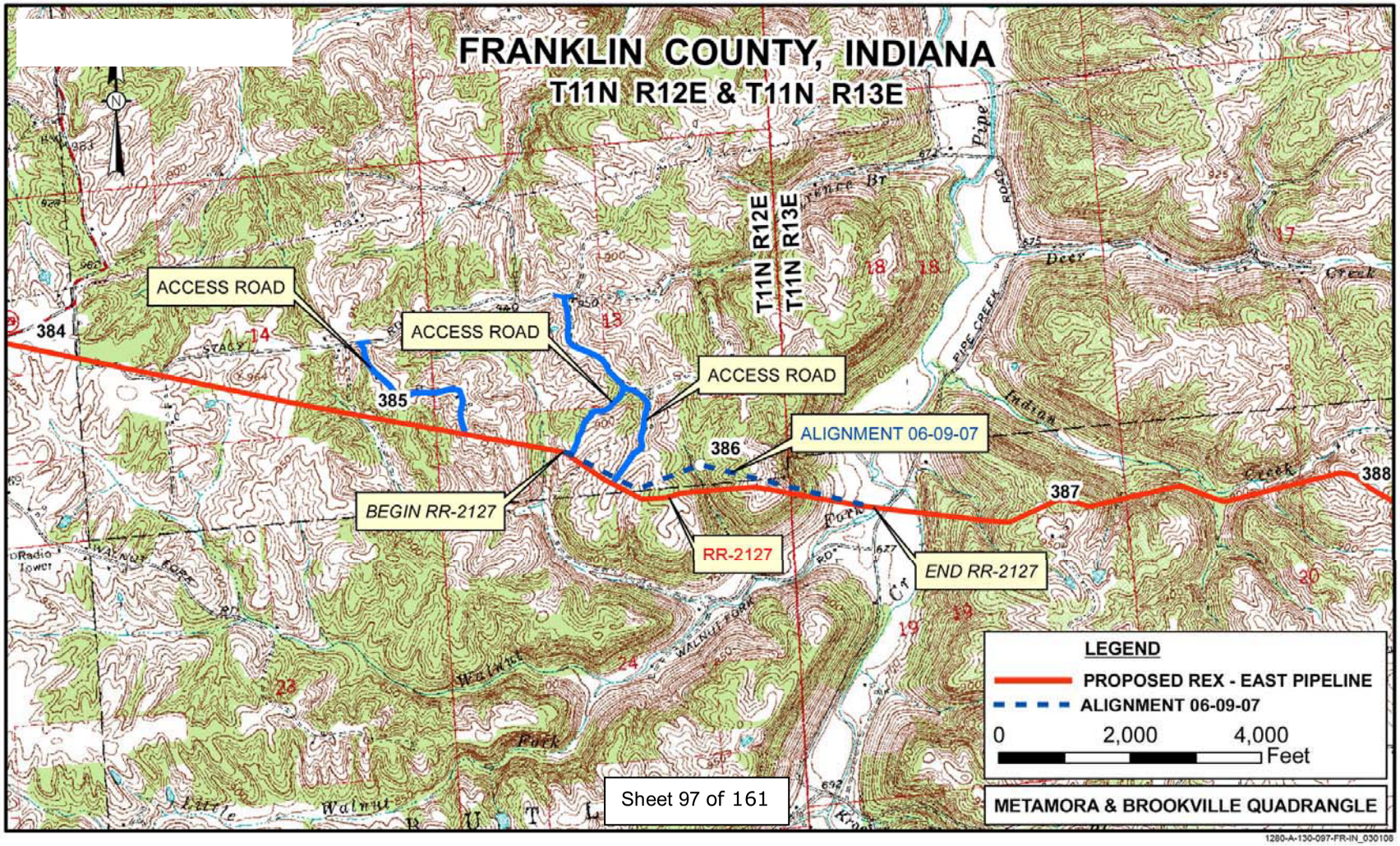
FRANKLIN COUNTY, INDIANA
T11N R12E & T11N R13E
T11N R12E
T11N R13E
ACCESS ROAD
ACCESS ROAD
ACCESS ROAD
ALIGNMENT 06-09-07
BEGIN RR-2127
RR-2127
END RR-2127
384
385
386
387
388
LEGEND
PROPOSED REX - EAST PIPELINE
ALIGNMENT 06-09-07
0
2,000
4,000
Feet
METAMORA & BROOKVILLE QUADRANGLE
Sheet 97 of 161
1280-A-130-097-FR-IN_030108