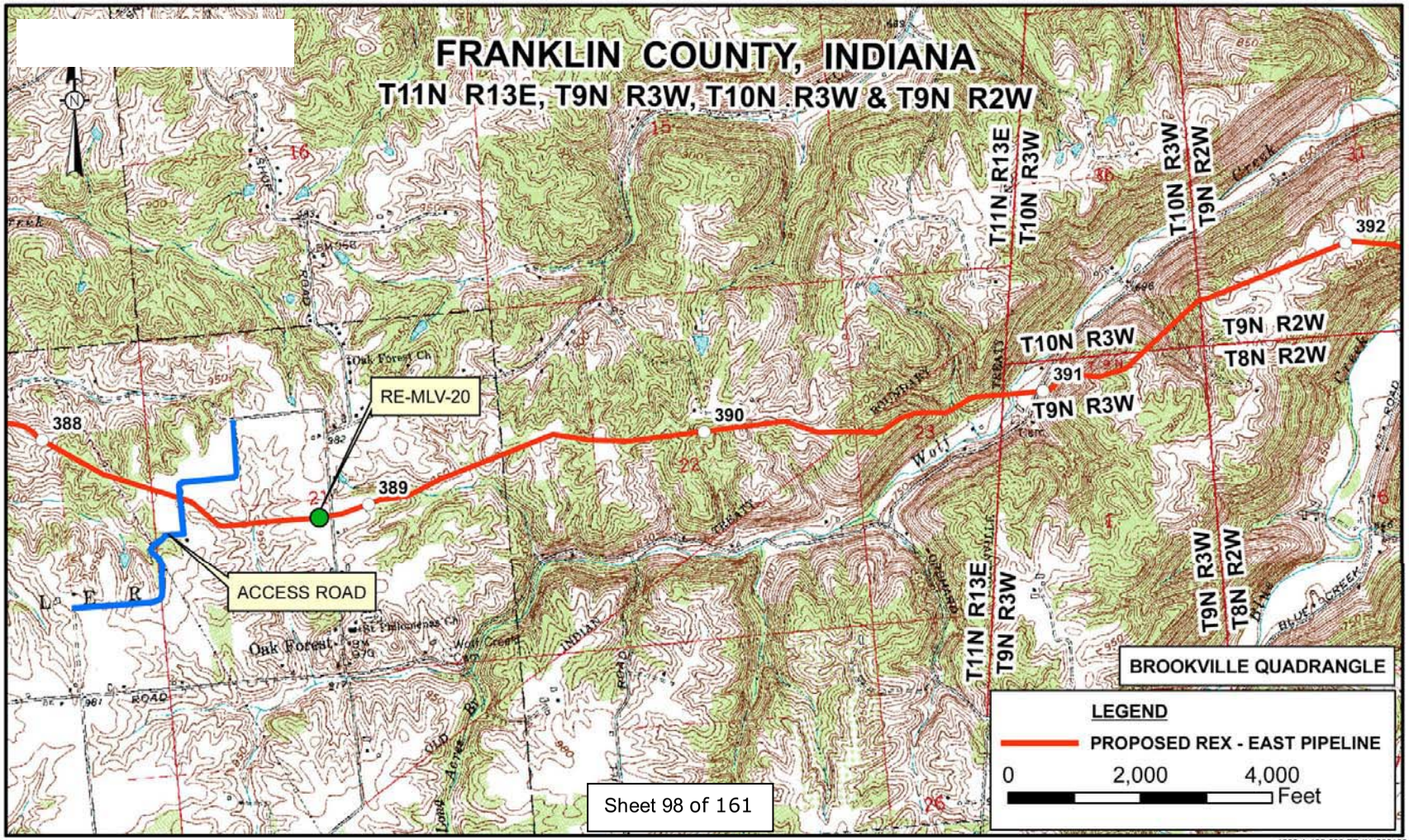
FRANKLIN COUNTY, INDIANA
T11N R13E, T9N R3W, T10N R3W & T9N R2W
RE-MLV-20
ACCESS ROAD
388
389
390
391
392
T11N R13E
T10N R3W
T9N R3W
T9N R2W
T8N R2W
BROOKVILLE QUADRANGLE
LEGEND
PROPOSED REX - EAST PIPELINE
0
2,000
4,000
Feet
Sheet 98 of 161
1280-A-130-098-FR-IN_030108

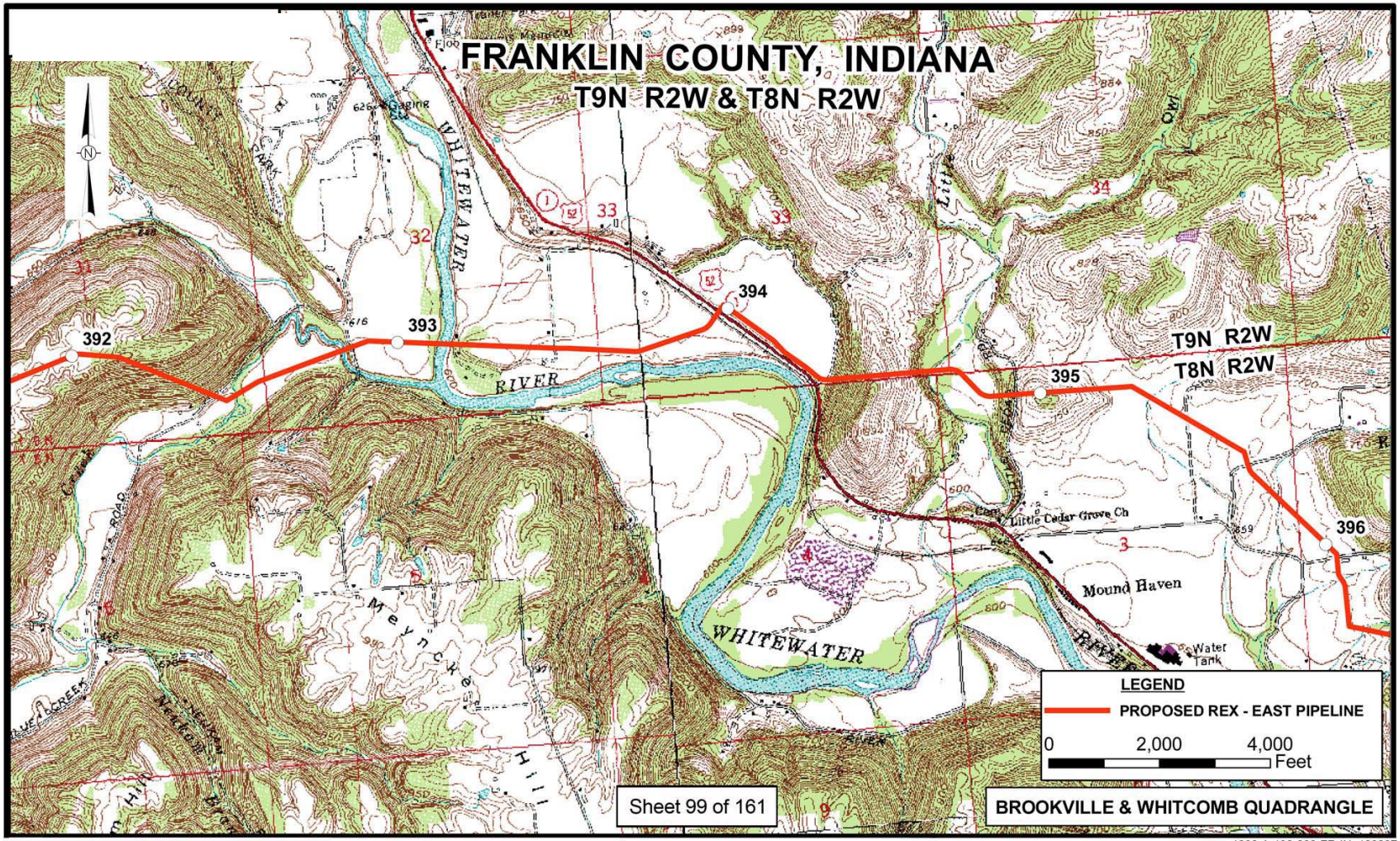

1280-A-130-099-FR-IN_100207

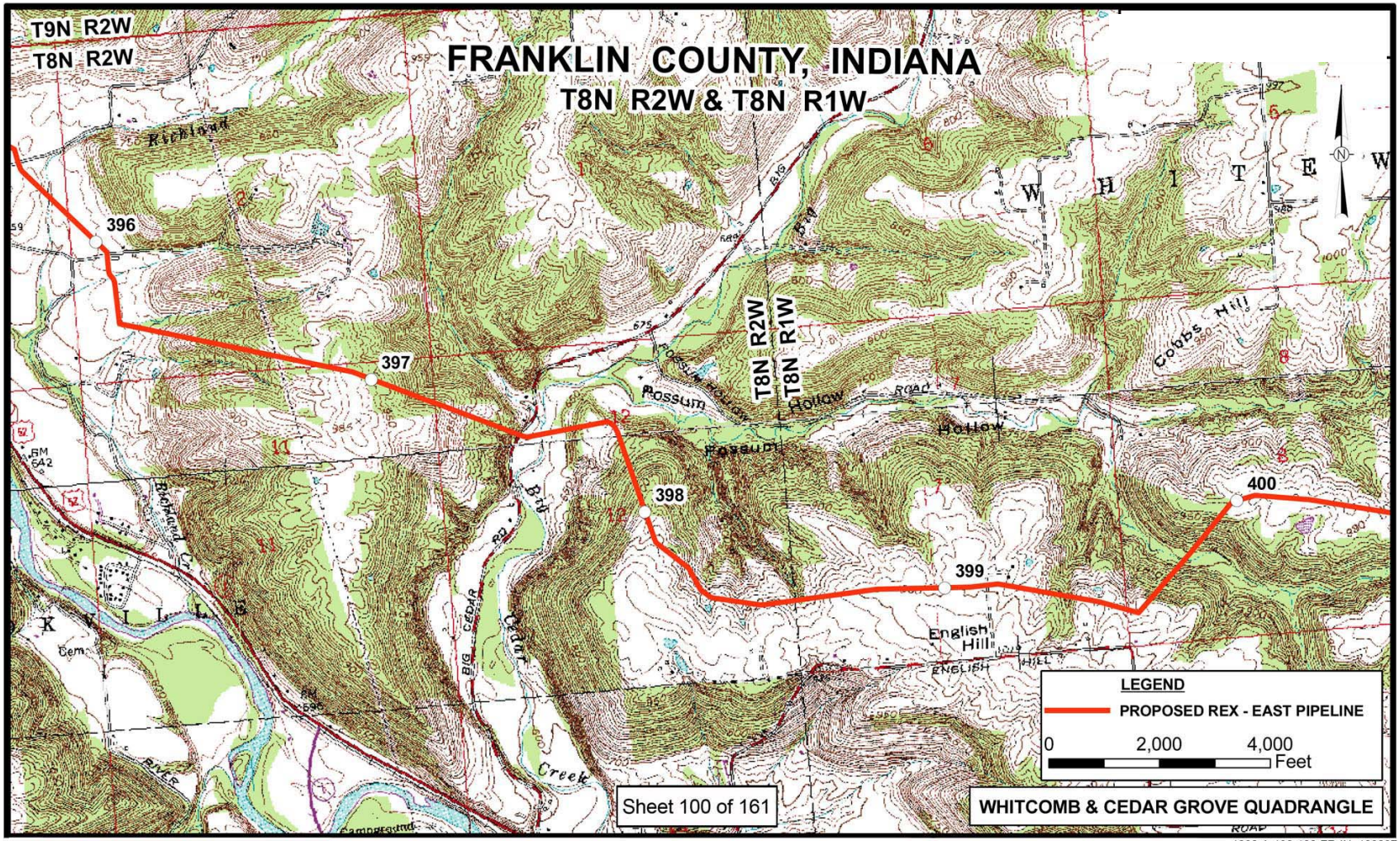

1280-A-130-100-FR-IN_100207

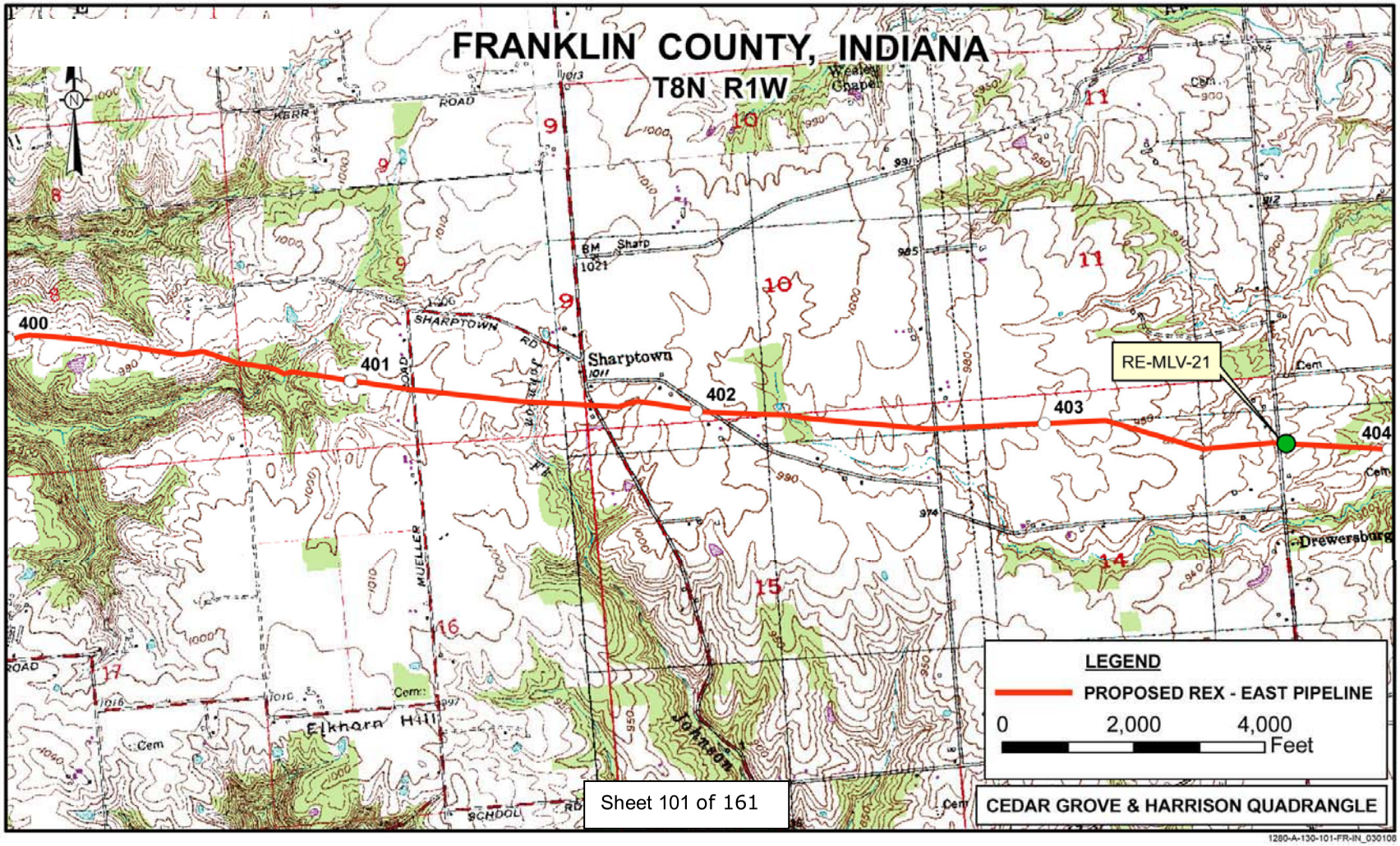
FRANKLIN COUNTY, INDIANA
T8N R1W
400
401
402
403
404
RE-MLV-21
Sharptown
Drewersburg
Elkhorn Hill
LEGEND
PROPOSED REX - EAST PIPELINE
0
2,000
4,000
Feet
Sheet 101 of 161
CEDAR GROVE & HARRISON QUADRANGLE
1280-A-130-101-FR-IN_030108

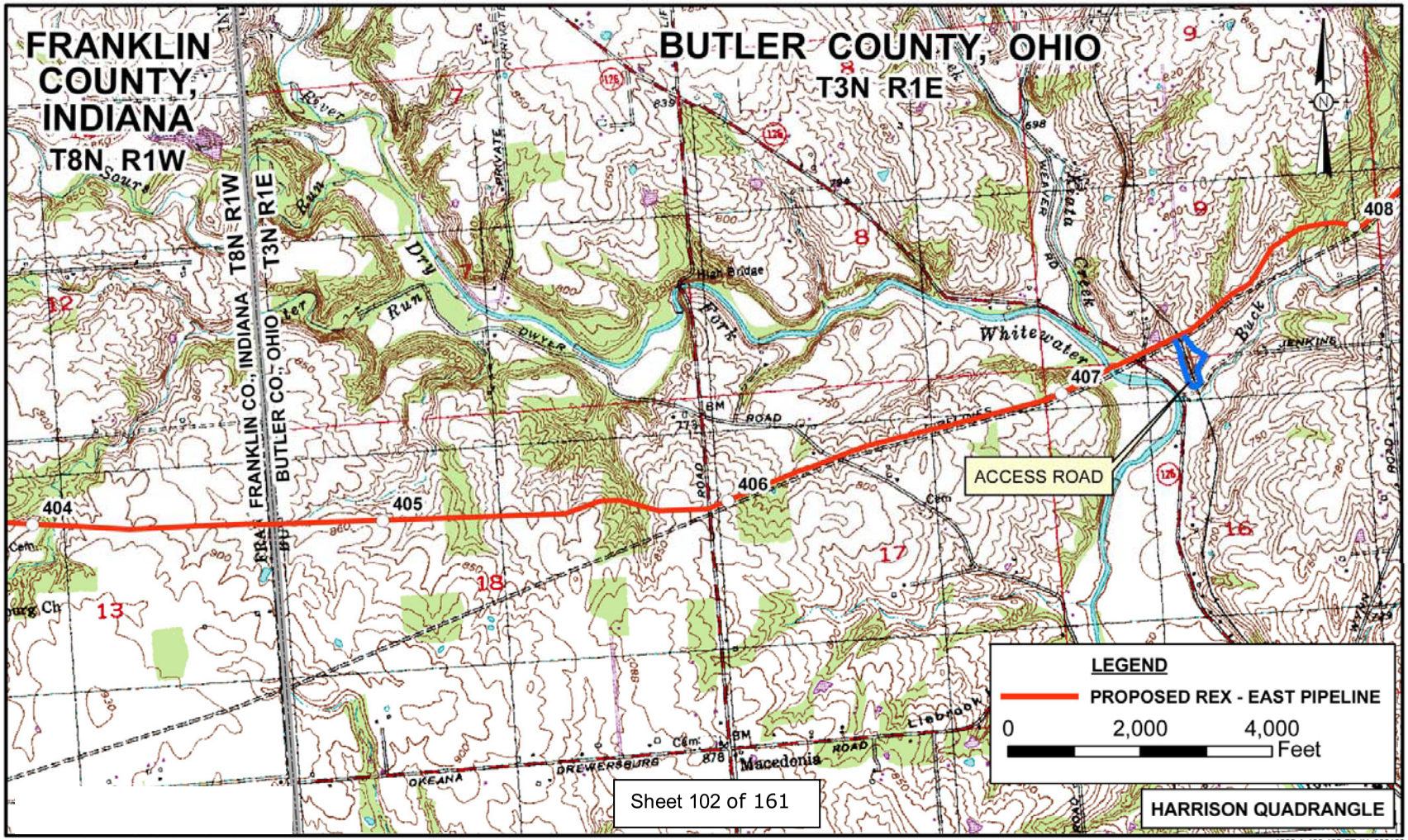

1280-A-130-102-FR-IN_030108

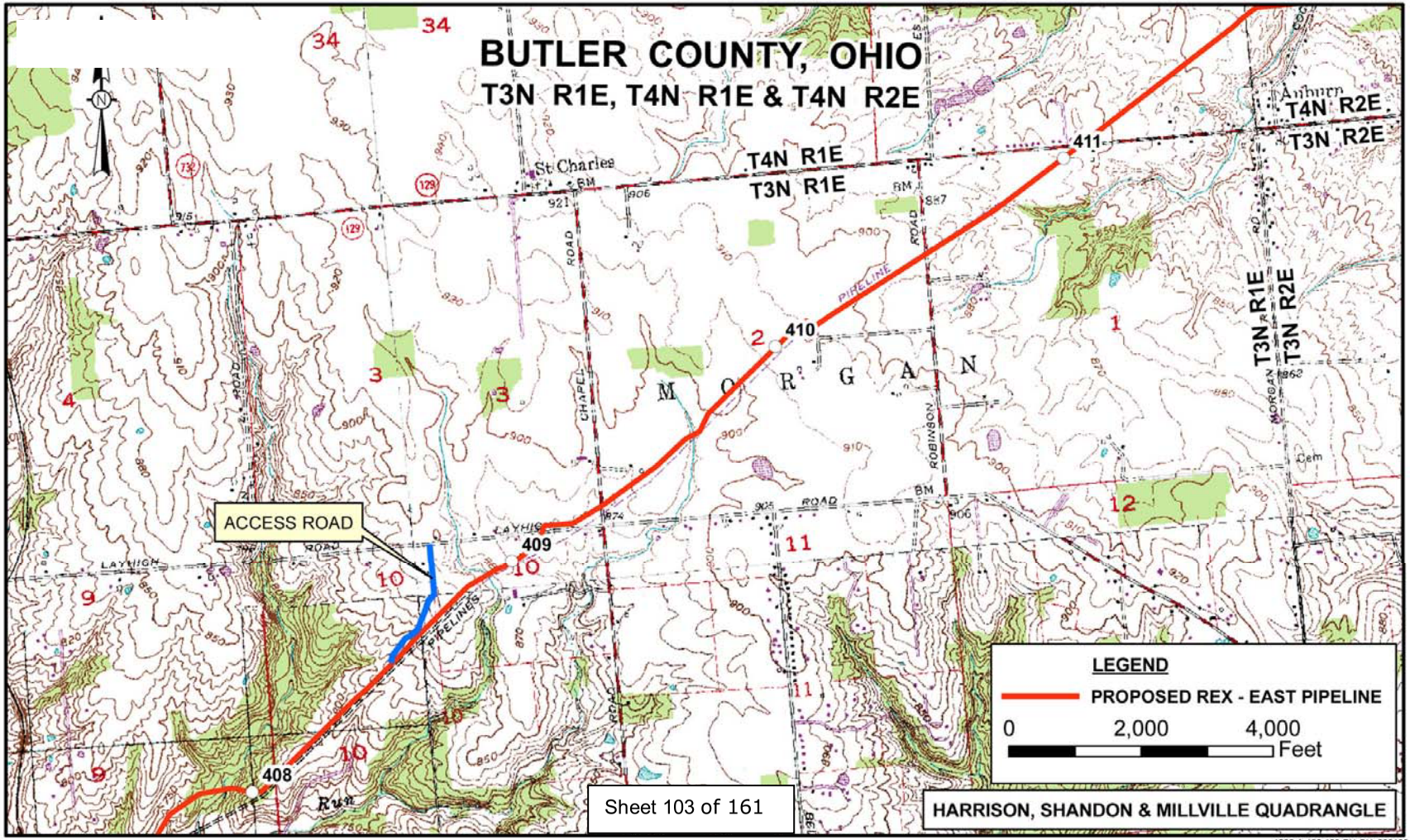
BUTLER COUNTY, OHIO
T3N R1E, T4N R1E & T4N R2E
T4N R1E
T3N R1E
T4N R2E
T3N R2E
T3N R1E
T3N R2E
St Charles
Auburn
M O R G A N
ACCESS ROAD
408
409
410
411
PIPELINE
LEGEND
PROPOSED REX - EAST PIPELINE
0
2,000
4,000
Feet
HARRISON, SHANDON & MILLVILLE QUADRANGLE
Sheet 103 of 161
1280-A-130-103-BU-OH_030108

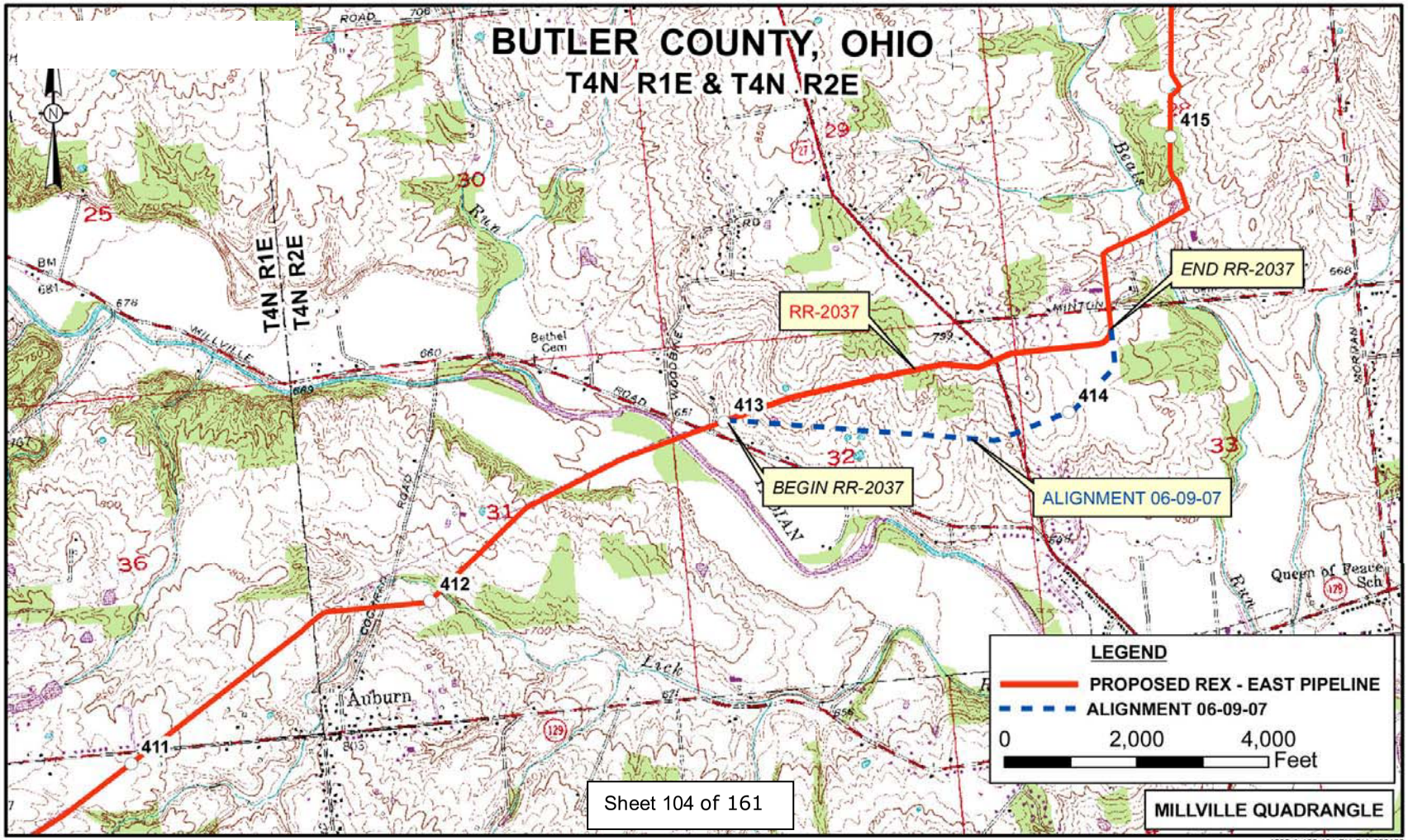
BUTLER COUNTY, OHIO
T4N R1E & T4N R2E
T4N R1E
T4N R2E
RR-2037
END RR-2037
BEGIN RR-2037
ALIGNMENT 06-09-07
411
412
413
414
415
Auburn
Bethel Cem
Queen of Peace Sch
LEGEND
PROPOSED REX - EAST PIPELINE
ALIGNMENT 06-09-07
0
2,000
4,000
Feet
MILLVILLE QUADRANGLE
Sheet 104 of 161
1280-A-130-104-BU-OH_030108

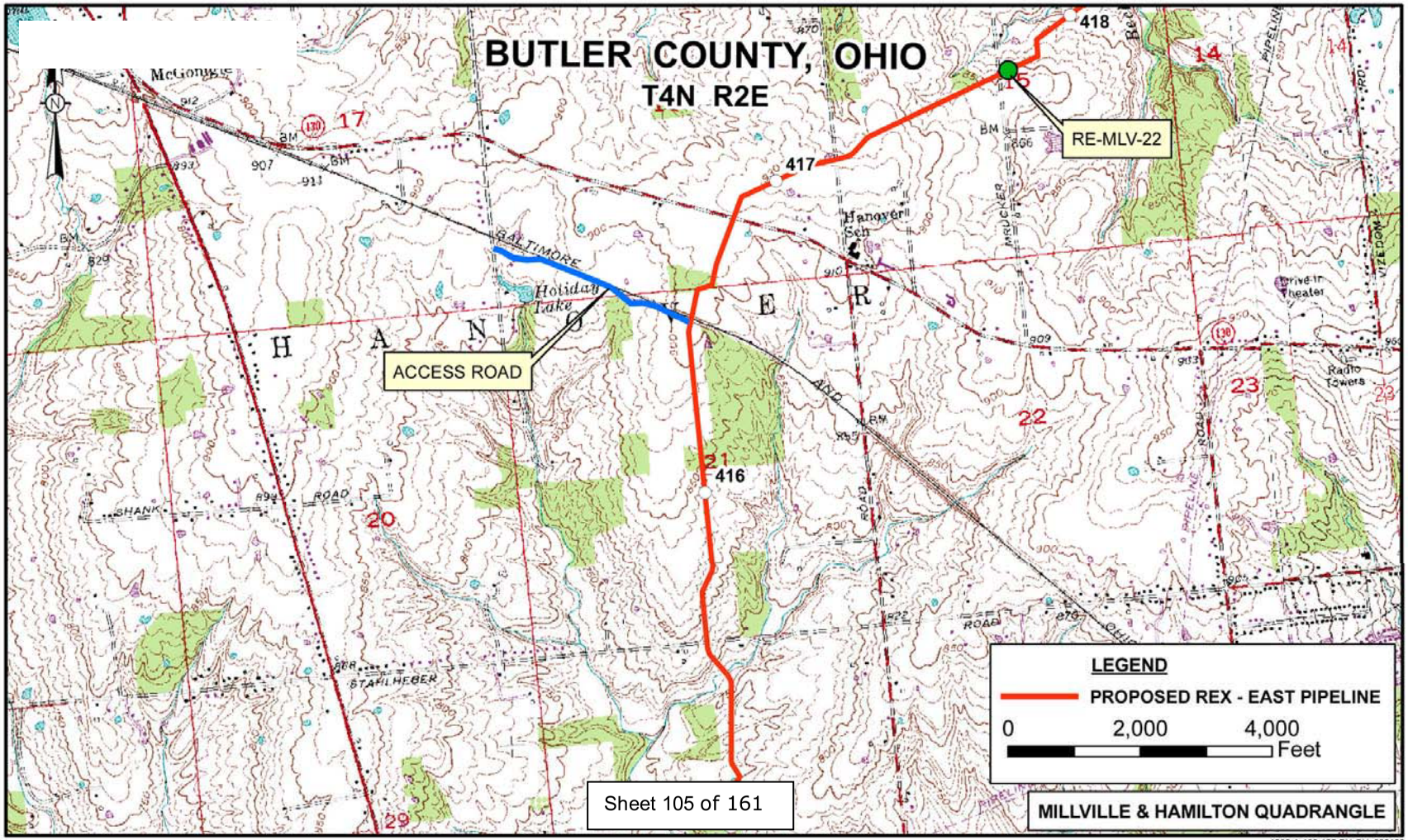
BUTLER COUNTY, OHIO
T4N R2E
418
417
416
RE-MLV-22
ACCESS ROAD
Sheet 105 of 161
LEGEND
PROPOSED REX - EAST PIPELINE
0
2,000
4,000
Feet
MILLVILLE & HAMILTON QUADRANGLE
1280-A-130-105-BU-OH_030108