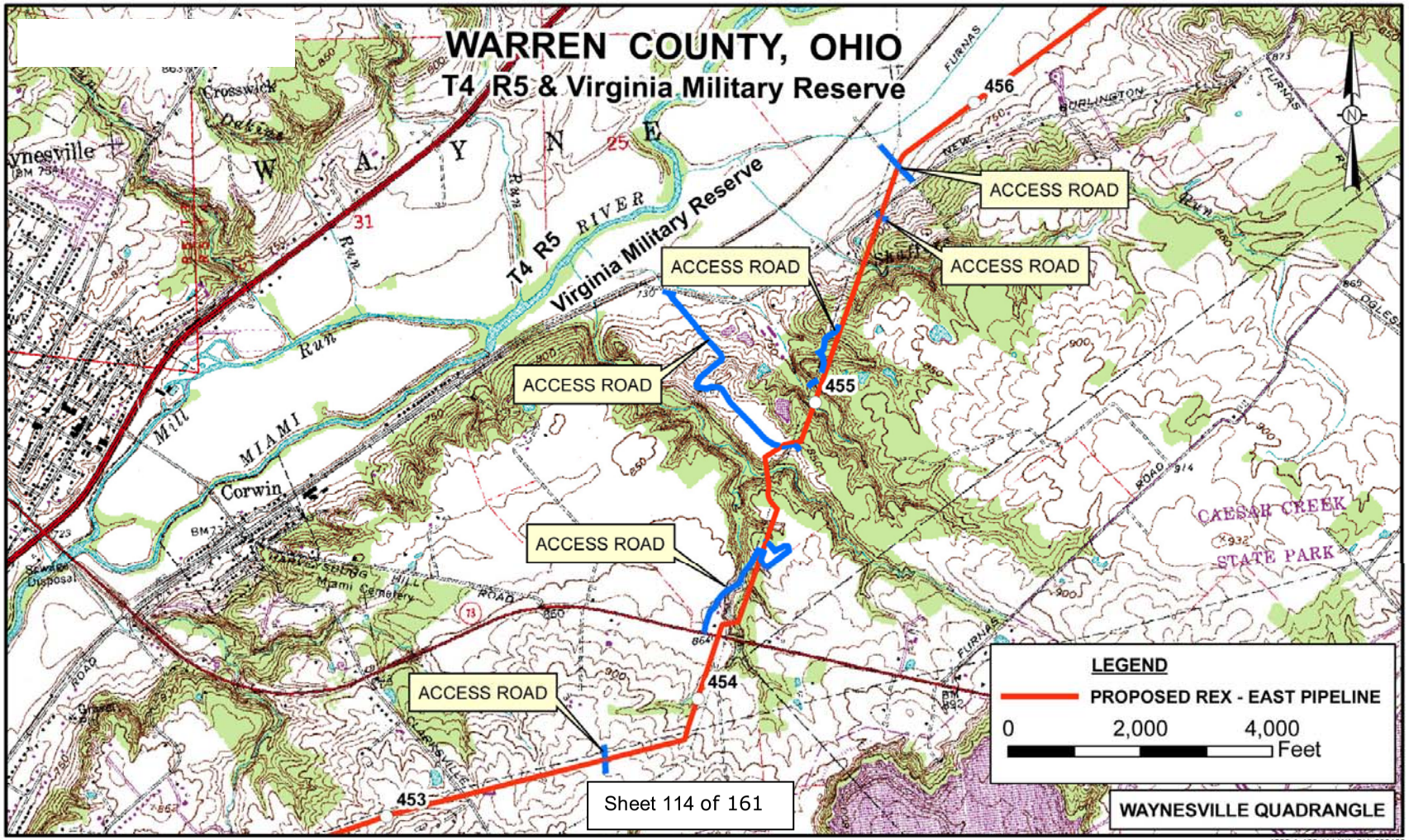
WARREN COUNTY, OHIO
T4 R5 & Virginia Military Reserve
T4 R5
Virginia Military Reserve
ACCESS ROAD
ACCESS ROAD
ACCESS ROAD
ACCESS ROAD
ACCESS ROAD
ACCESS ROAD
456
455
454
453
Sheet 114 of 161
LEGEND
PROPOSED REX - EAST PIPELINE
0
2,000
4,000
Feet
WAYNESVILLE QUADRANGLE
CAESAR CREEK
STATE PARK
Corwin
MIAMI
RIVER
Mill
Run
Crosswick
1280-A-130-114-WA-OH_030108

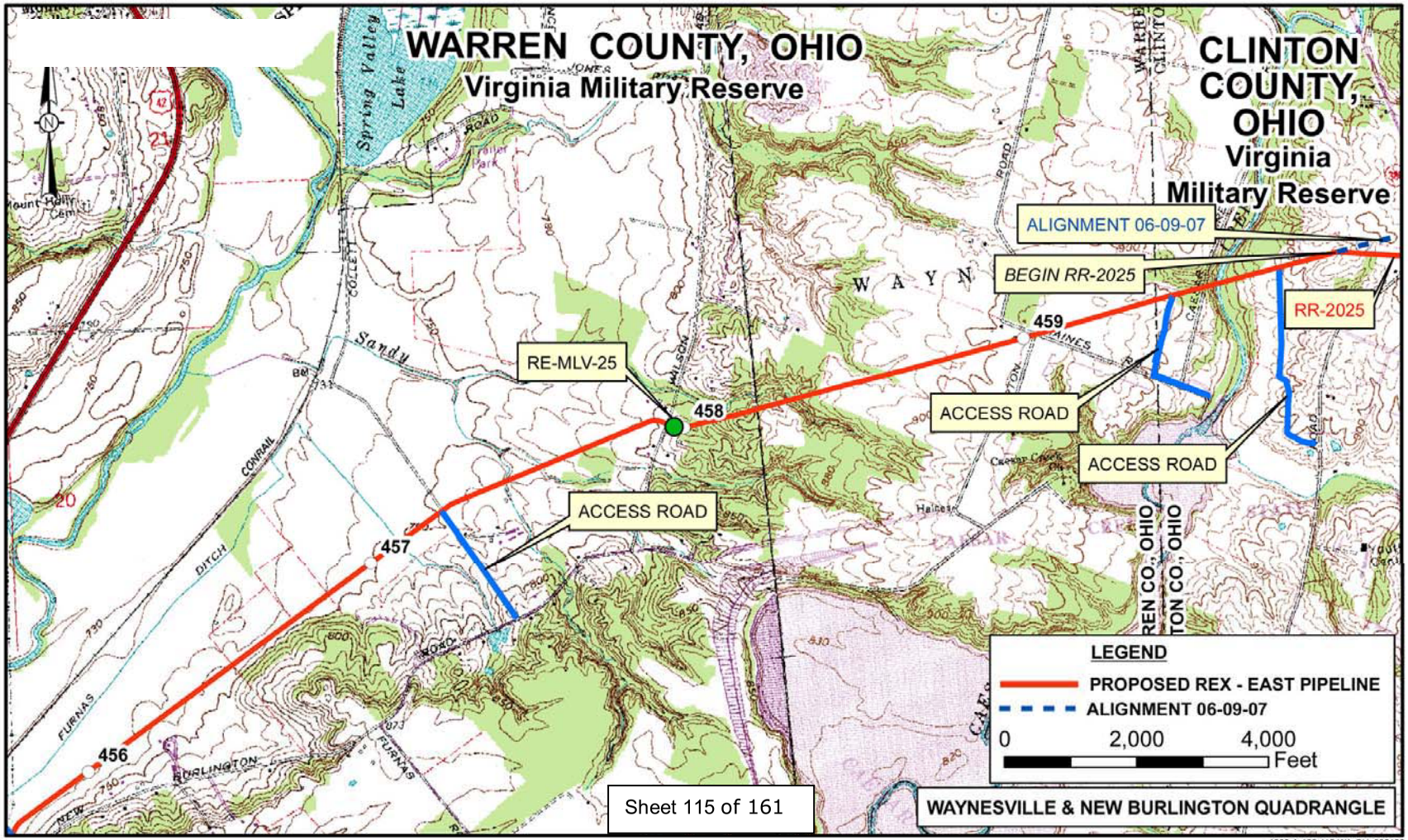
WARREN COUNTY, OHIO
Virginia Military Reserve
CLINTON COUNTY, OHIO
Virginia Military Reserve
ALIGNMENT 06-09-07
BEGIN RR-2025
RR-2025
459
458
457
456
RE-MLV-25
ACCESS ROAD
ACCESS ROAD
ACCESS ROAD
Spring Valley Lake
Sandy
CONRAIL
DITCH
FURNAS
BURLINGTON
NEW
WAYNESVILLE & NEW BURLINGTON QUADRANGLE
LEGEND
PROPOSED REX - EAST PIPELINE
ALIGNMENT 06-09-07
0
2,000
4,000
Feet
Sheet 115 of 161
1280-A-130-115-WA-OH_030106

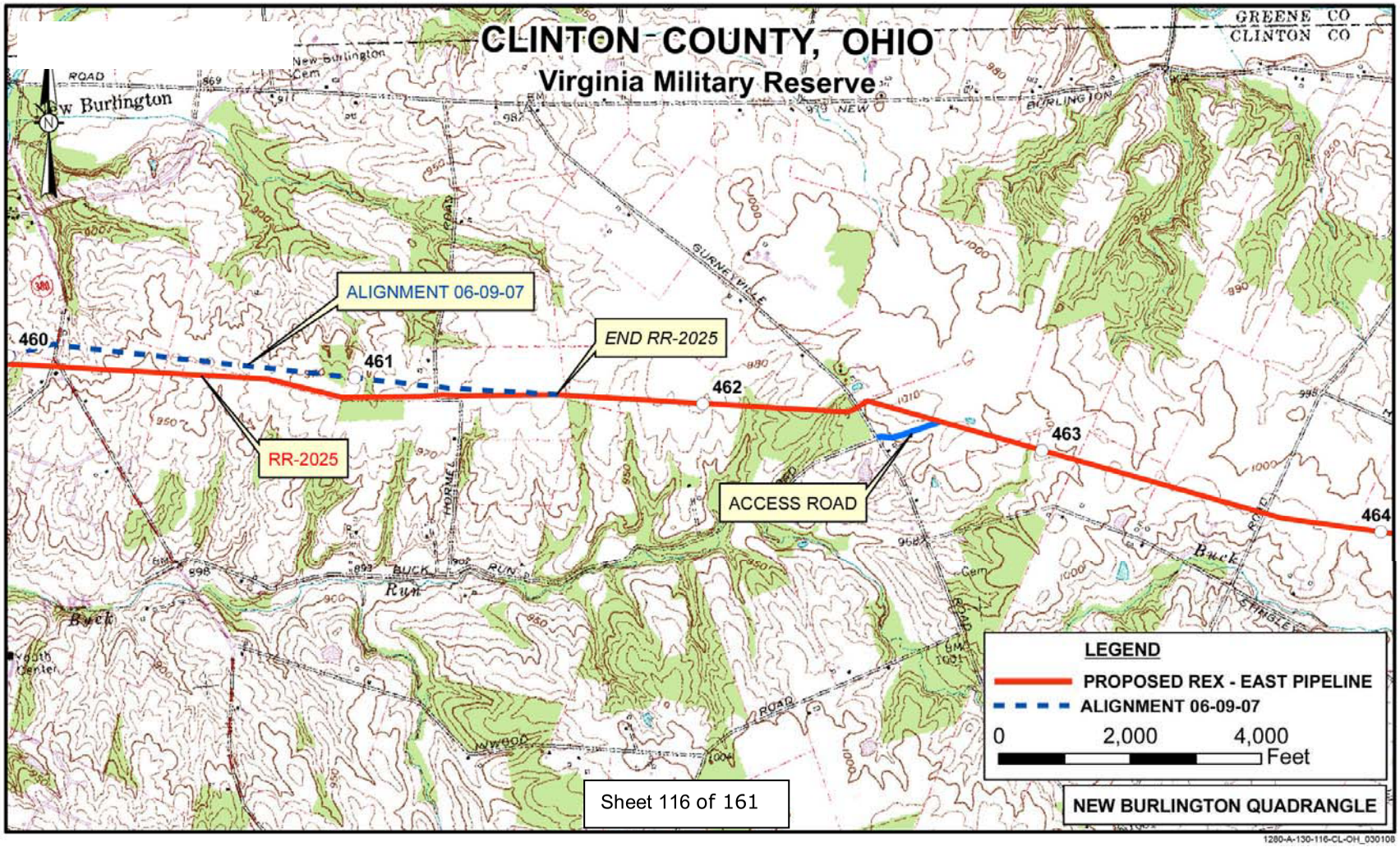
CLINTON COUNTY, OHIO
Virginia Military Reserve
GREENE CO
CLINTON CO
New Burlington
ALIGNMENT 06-09-07
END RR-2025
RR-2025
ACCESS ROAD
460
461
462
463
464
LEGEND
PROPOSED REX - EAST PIPELINE
ALIGNMENT 06-09-07
0
2,000
4,000
Feet
Sheet 116 of 161
NEW BURLINGTON QUADRANGLE
1280-A-130-116-CL-OH_030108

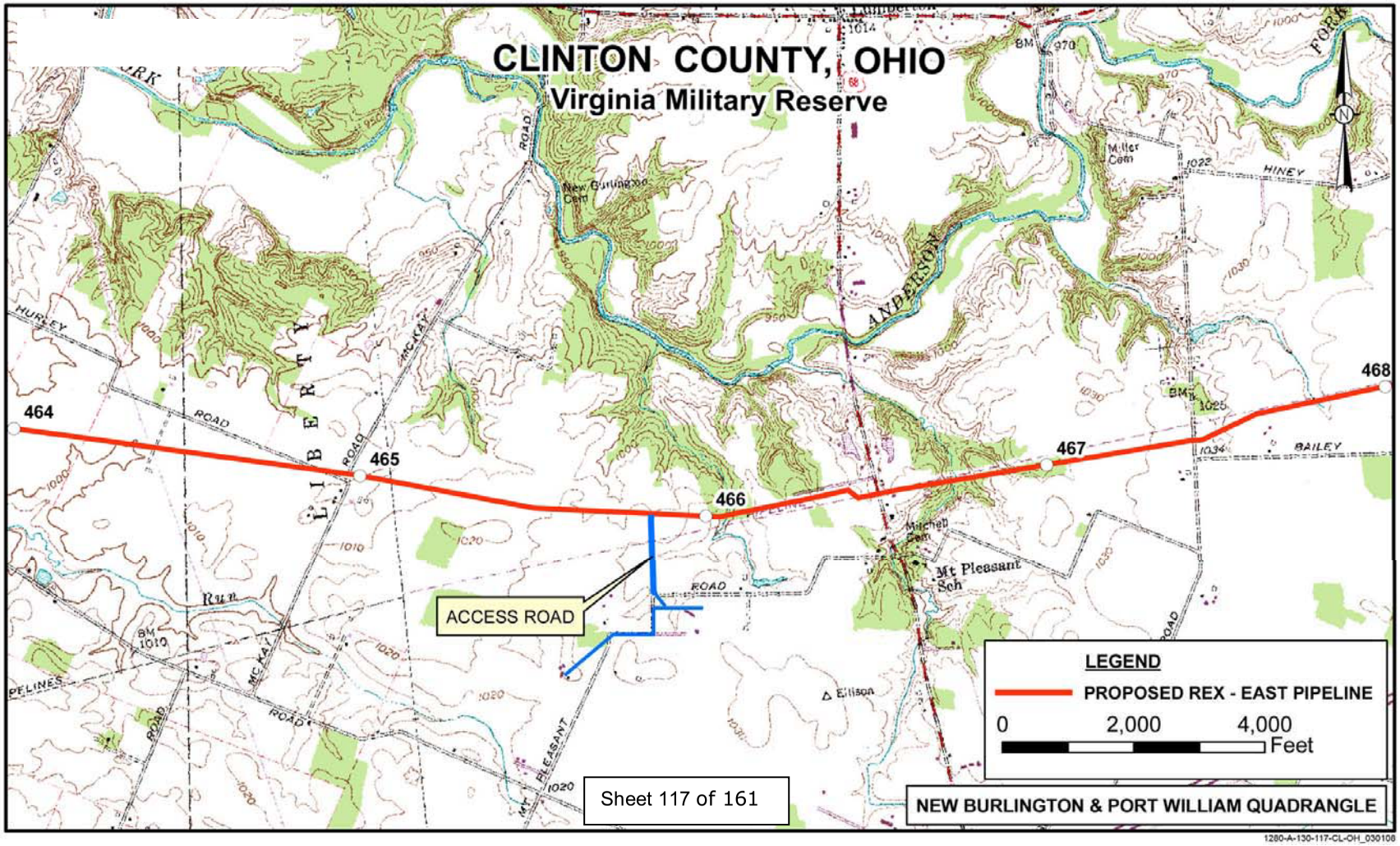
CLINTON COUNTY, OHIO
Virginia Military Reserve
464
465
466
467
468
ACCESS ROAD
LEGEND
PROPOSED REX - EAST PIPELINE
0
2,000
4,000
Feet
Sheet 117 of 161
NEW BURLINGTON & PORT WILLIAM QUADRANGLE
1280-A-130-117-CL-OH_030108

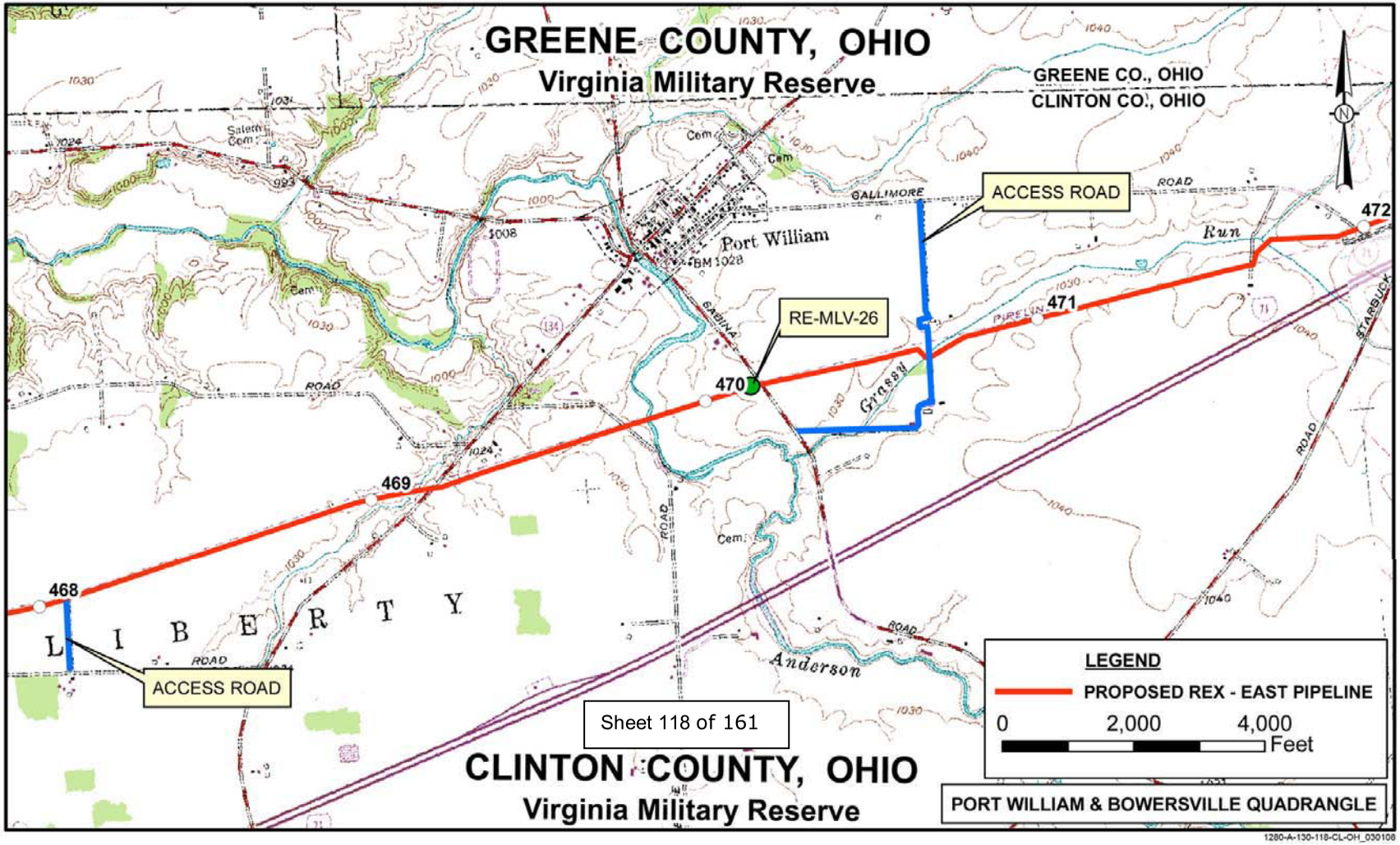
GREENE COUNTY, OHIO
Virginia Military Reserve
GREENE CO., OHIO
CLINTON CO., OHIO
ACCESS ROAD
RE-MLV-26
ACCESS ROAD
Port William
GALLIMORE
SABINA
Grassy
Run
Anderson
L I B E R T Y
ROAD
STARBUCK
PIPELINE
468
469
470
471
472
Sheet 118 of 161
CLINTON COUNTY, OHIO
Virginia Military Reserve
LEGEND
PROPOSED REX - EAST PIPELINE
0
2,000
4,000
Feet
PORT WILLIAM & BOWERSVILLE QUADRANGLE
1280-A-130-118-CL-OH_030108

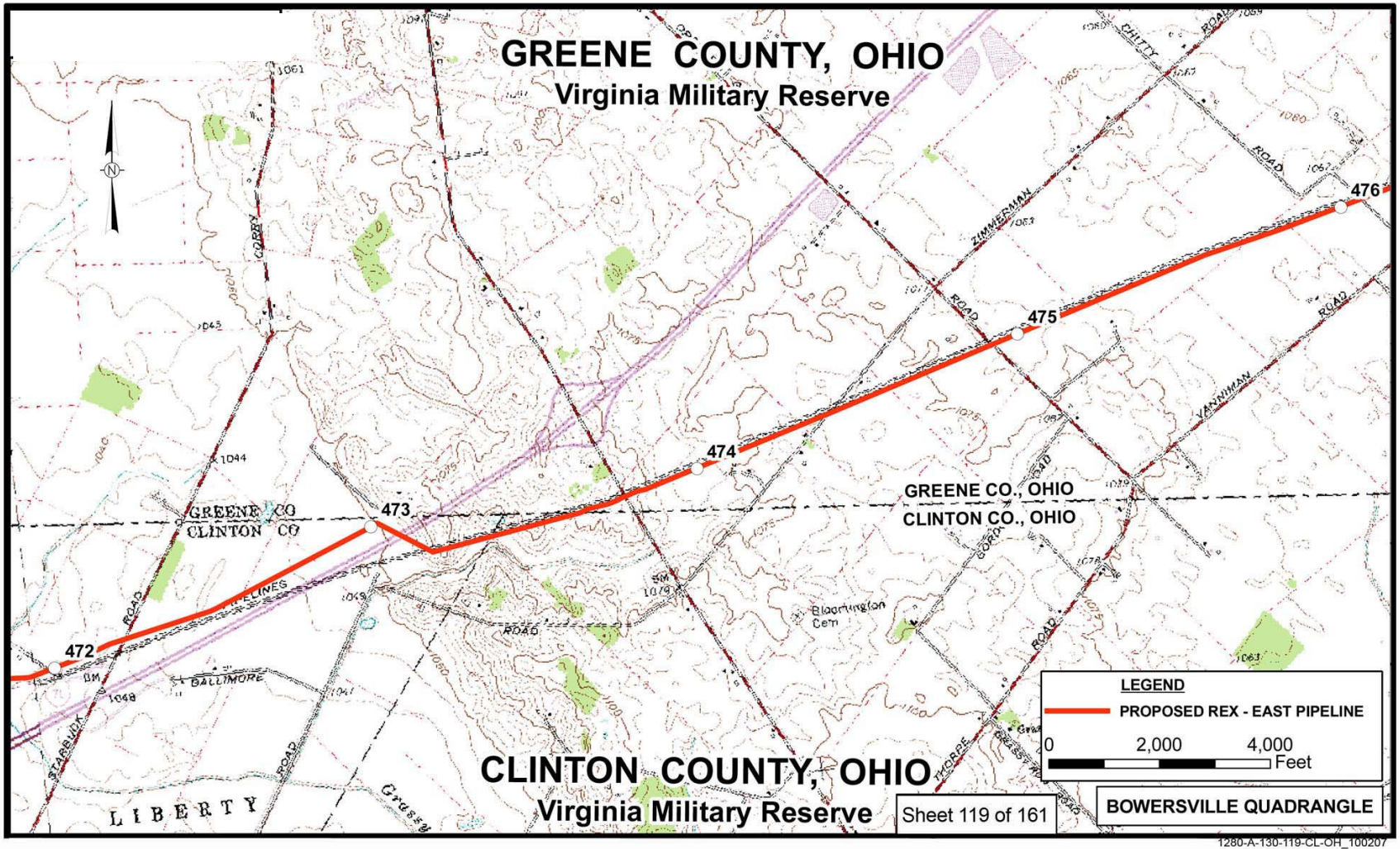
GREENE COUNTY, OHIO
Virginia Military Reserve
CLINTON COUNTY, OHIO
Virginia Military Reserve
GREENE CO., OHIO
CLINTON CO., OHIO
GREENE CO
CLINTON CO
472
473
474
475
476
LEGEND
PROPOSED REX - EAST PIPELINE
0
2,000
4,000
Feet
Sheet 119 of 161
BOWERSVILLE QUADRANGLE
1280-A-130-119-CL-OH_100207

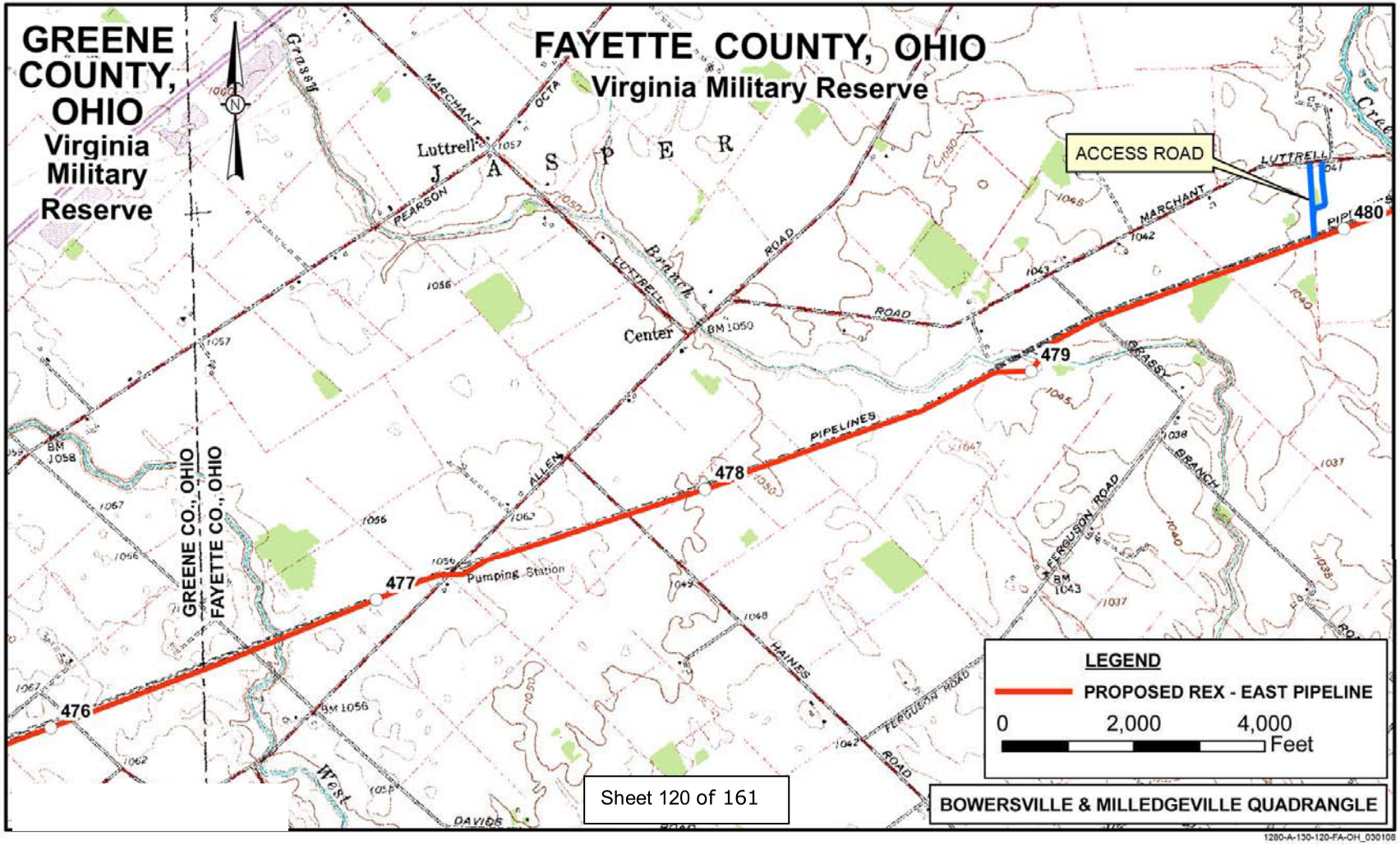
GREENE COUNTY, OHIO
Virginia Military Reserve
FAYETTE COUNTY, OHIO
Virginia Military Reserve
ACCESS ROAD
GREENE CO., OHIO
FAYETTE CO., OHIO
Luttrell
JASPER
Center
Pumping Station
PIPELINES
476
477
478
479
480
LEGEND
PROPOSED REX - EAST PIPELINE
0
2,000
4,000
Feet
Sheet 120 of 161
BOWERSVILLE & MILLEDGEVILLE QUADRANGLE
1280-A-130-120-FA-OH_030108

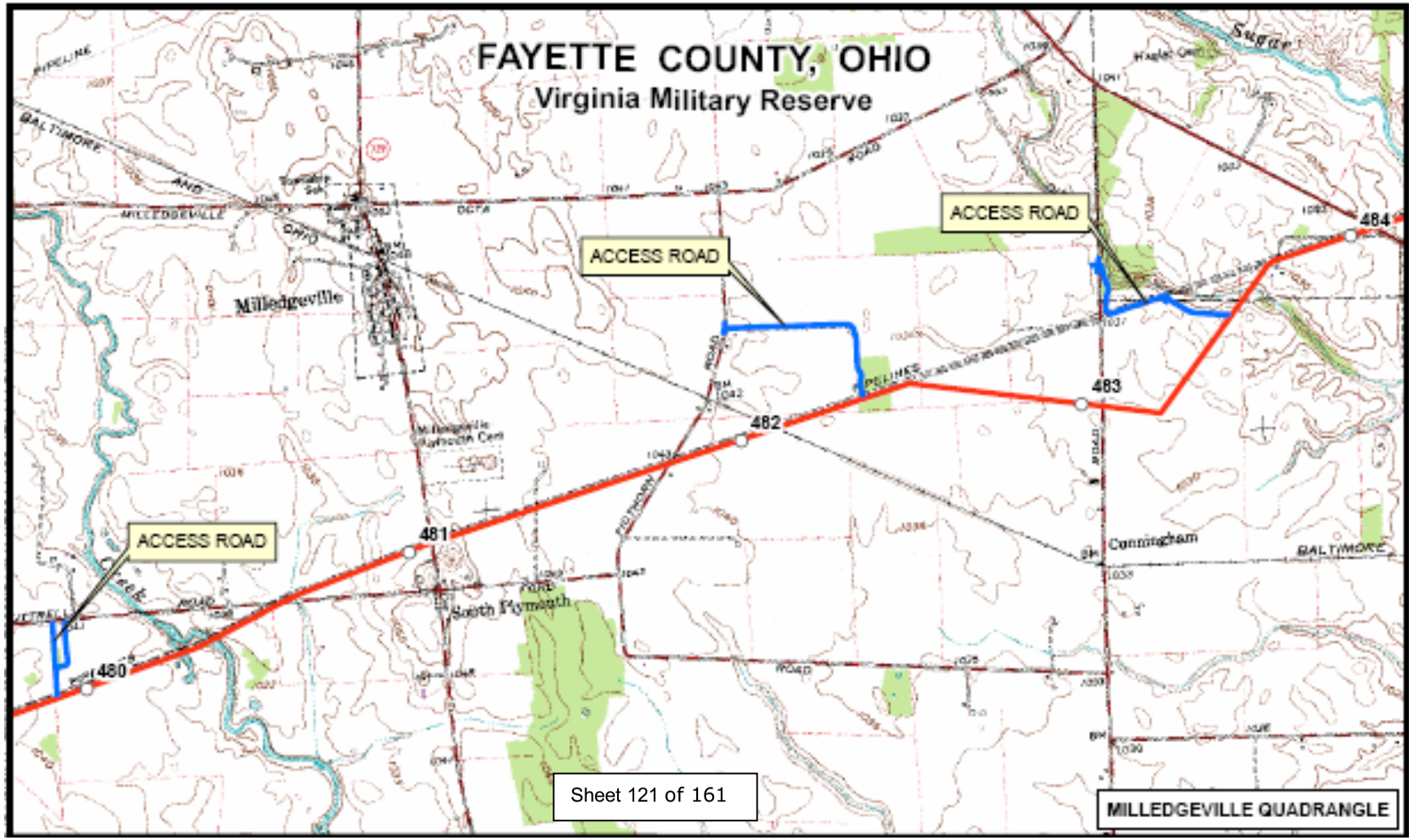
FAYETTE COUNTY, OHIO
Virginia Military Reserve
ACCESS ROAD
ACCESS ROAD
ACCESS ROAD
480
481
482
483
484
Milledgeville
South Plymouth
Cunningham
Sugar
Sheet 121 of 161
MILLEDGEVILLE QUADRANGLE

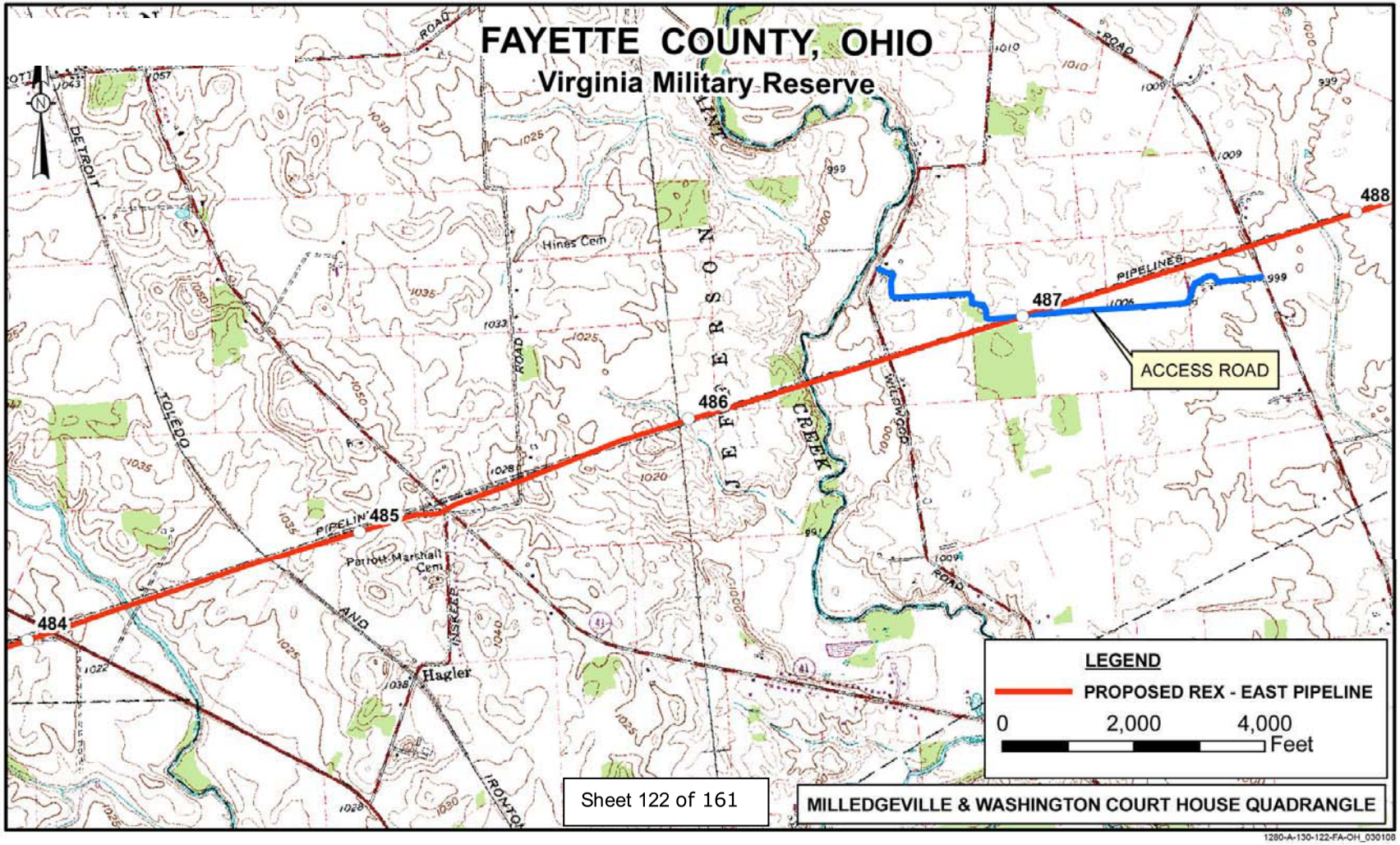
FAYETTE COUNTY, OHIO
Virginia Military Reserve
484
485
486
487
488
ACCESS ROAD
PIPELINES
Hines Cem
Parrott-Marshall Cem
Hagler
JEFFERSON
CREEK
DETROIT
TOLEDO
AND
IRONTON
WILDWOOD
ROAD
LEGEND
PROPOSED REX - EAST PIPELINE
0
2,000
4,000
Feet
Sheet 122 of 161
MILLEDGEVILLE & WASHINGTON COURT HOUSE QUADRANGLE
1280-A-130-122-FA-OH_030108