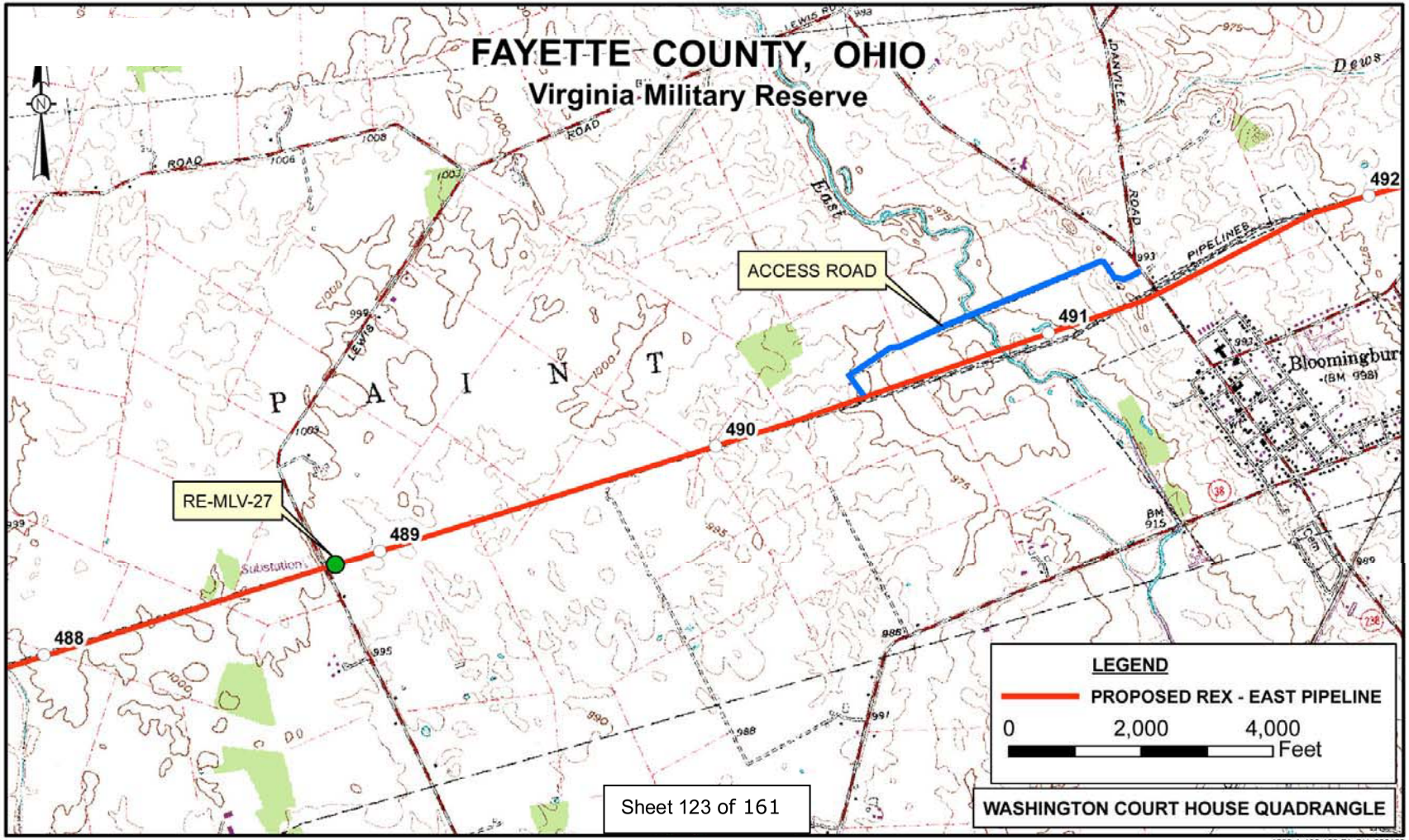
FAYETTE COUNTY, OHIO
Virginia Military Reserve
ACCESS ROAD
RE-MLV-27
488
489
490
491
492
P A I N T
Bloomingbur
LEGEND
PROPOSED REX - EAST PIPELINE
0
2,000
4,000
Feet
Sheet 123 of 161
WASHINGTON COURT HOUSE QUADRANGLE
1280-A-130-123-FA-OH_030108

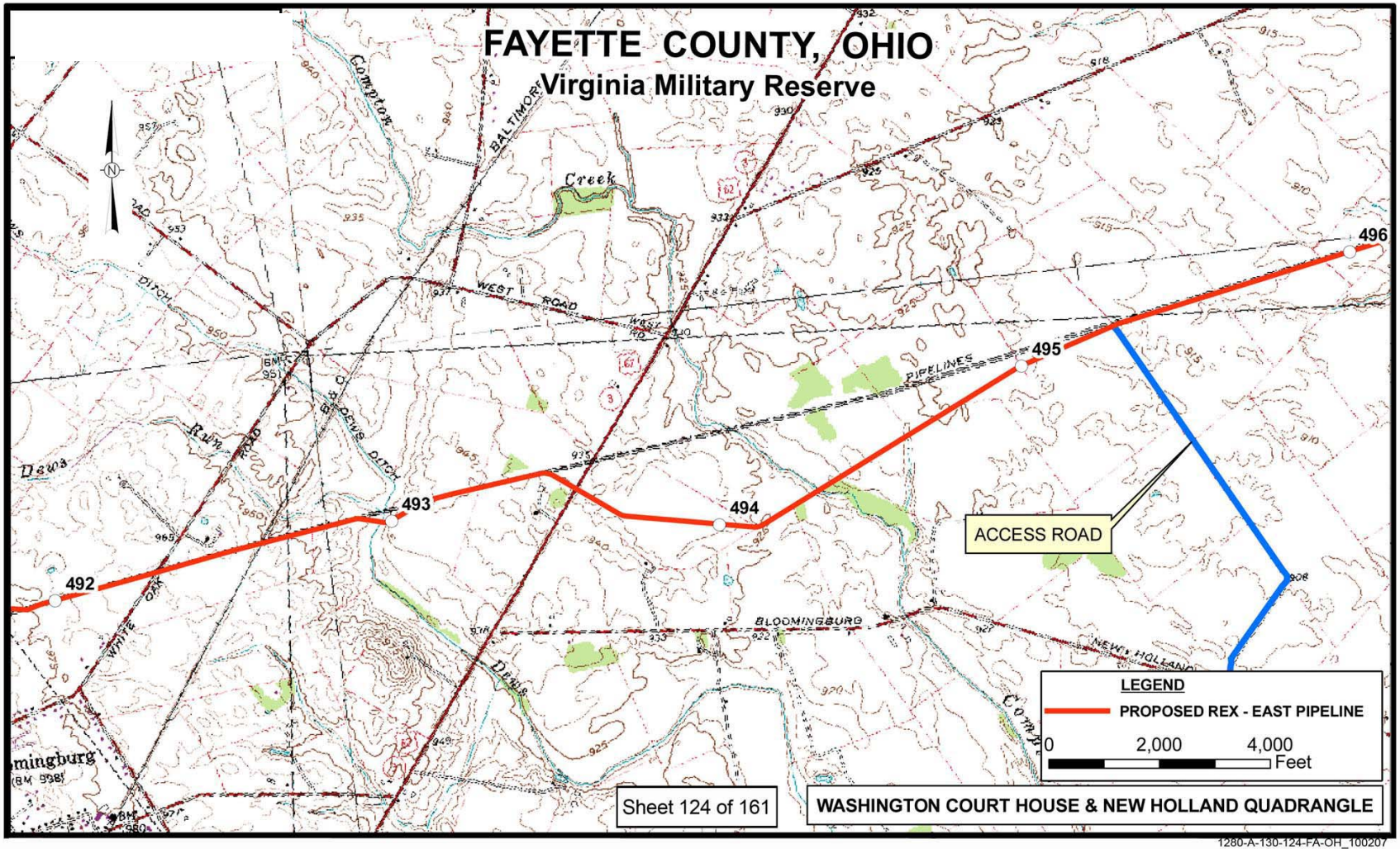
FAYETTE COUNTY, OHIO
Virginia Military Reserve
492
493
494
495
496
ACCESS ROAD
LEGEND
PROPOSED REX - EAST PIPELINE
0
2,000
4,000
Feet
Sheet 124 of 161
WASHINGTON COURT HOUSE & NEW HOLLAND QUADRANGLE
1280-A-130-124-FA-OH_100207

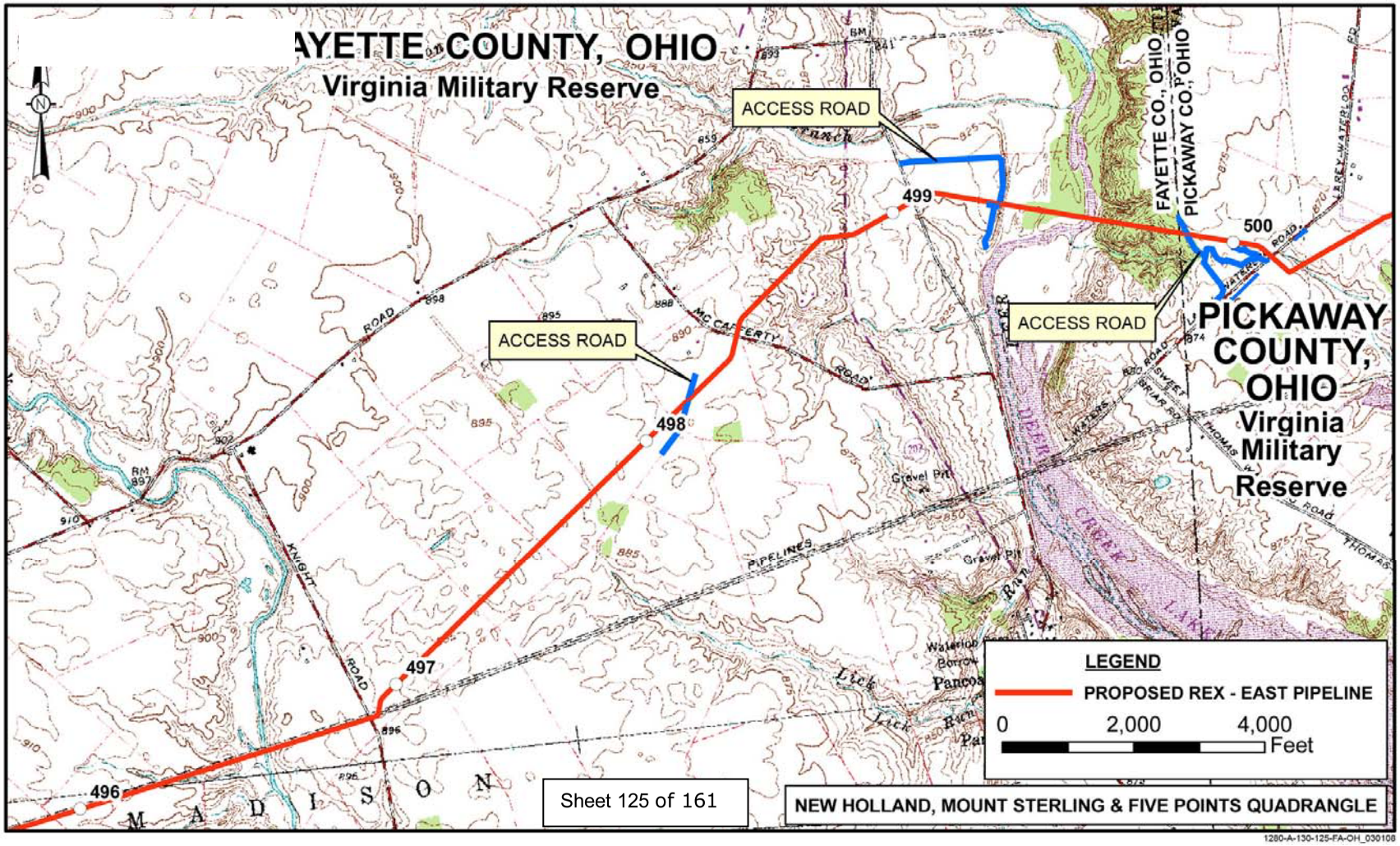
AYETTE COUNTY, OHIO
Virginia Military Reserve
ACCESS ROAD
ACCESS ROAD
ACCESS ROAD
499
500
498
497
496
FAYETTE CO., OHIO
PICKAWAY CO., OHIO
PICKAWAY COUNTY, OHIO
Virginia Military Reserve
LEGEND
PROPOSED REX - EAST PIPELINE
0
2,000
4,000
Feet
Sheet 125 of 161
NEW HOLLAND, MOUNT STERLING & FIVE POINTS QUADRANGLE
1280-A-130-125-FA-OH_030108

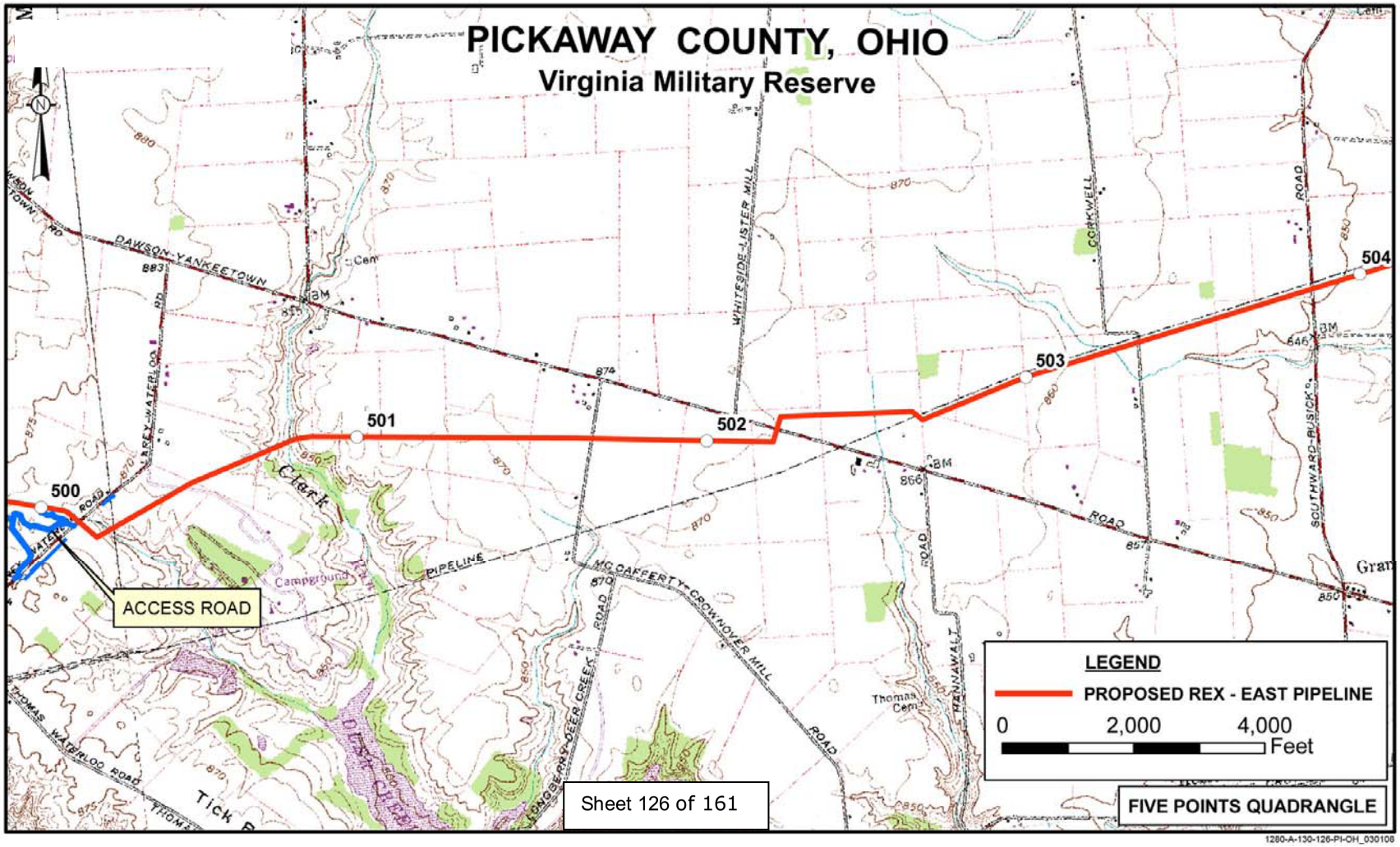
PICKAWAY COUNTY, OHIO
Virginia Military Reserve
500
501
502
503
504
ACCESS ROAD
DAWSON-YANKEETOWN
WHITESIDE-LISTER MILL
CORKWELL
SOUTHWARD-RUSICK
PIPELINE
MC CAFFERTY-CROWNOVER MILL
LONGBERRY-DEER CREEK
THOMAS WATERLOO ROAD
Campground
Thomas Cem
LEGEND
PROPOSED REX - EAST PIPELINE
0
2,000
4,000
Feet
Sheet 126 of 161
FIVE POINTS QUADRANGLE
1280-A-130-126-PI-OH_030108

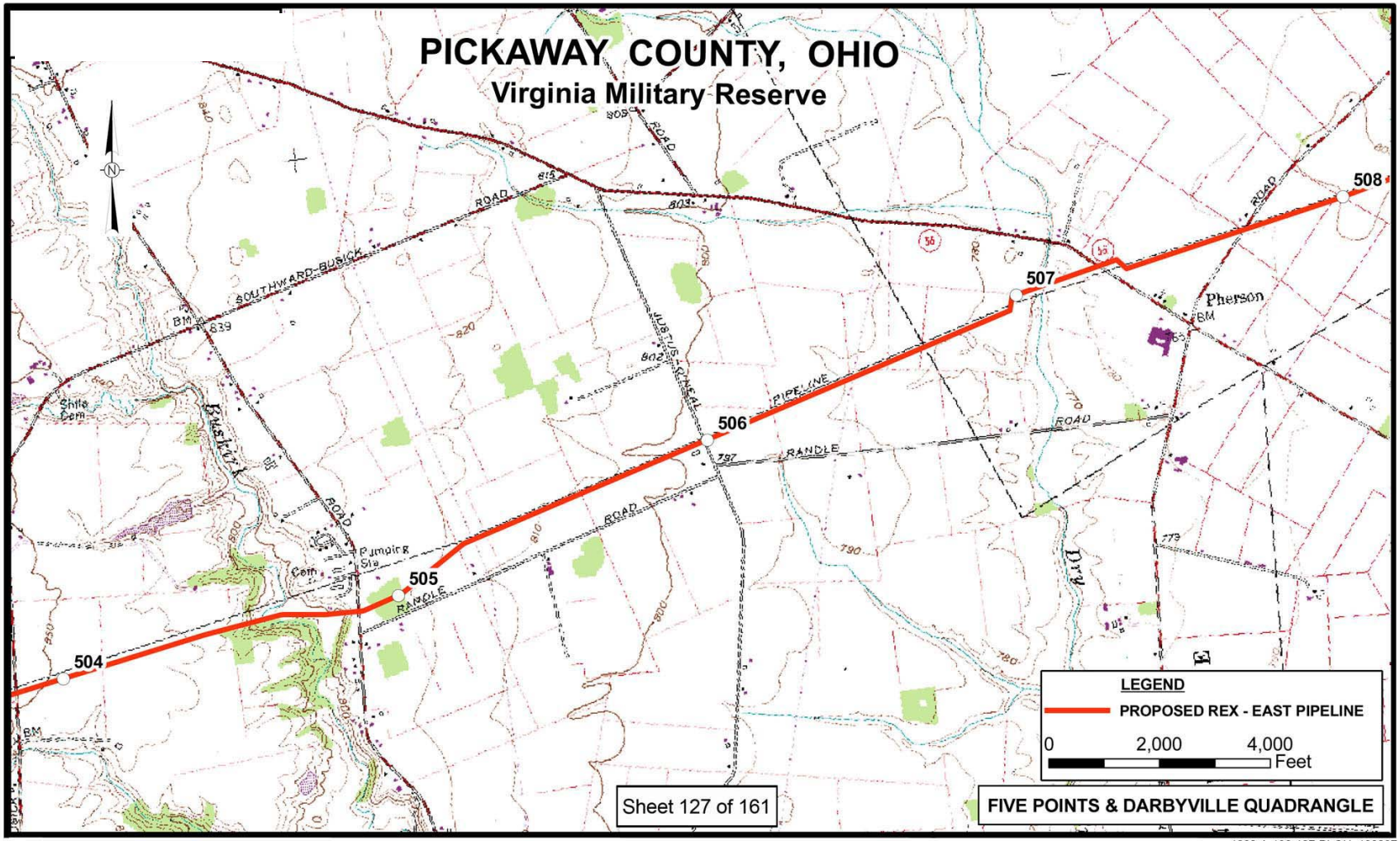

1280-A-130-127-PI-OH_100207

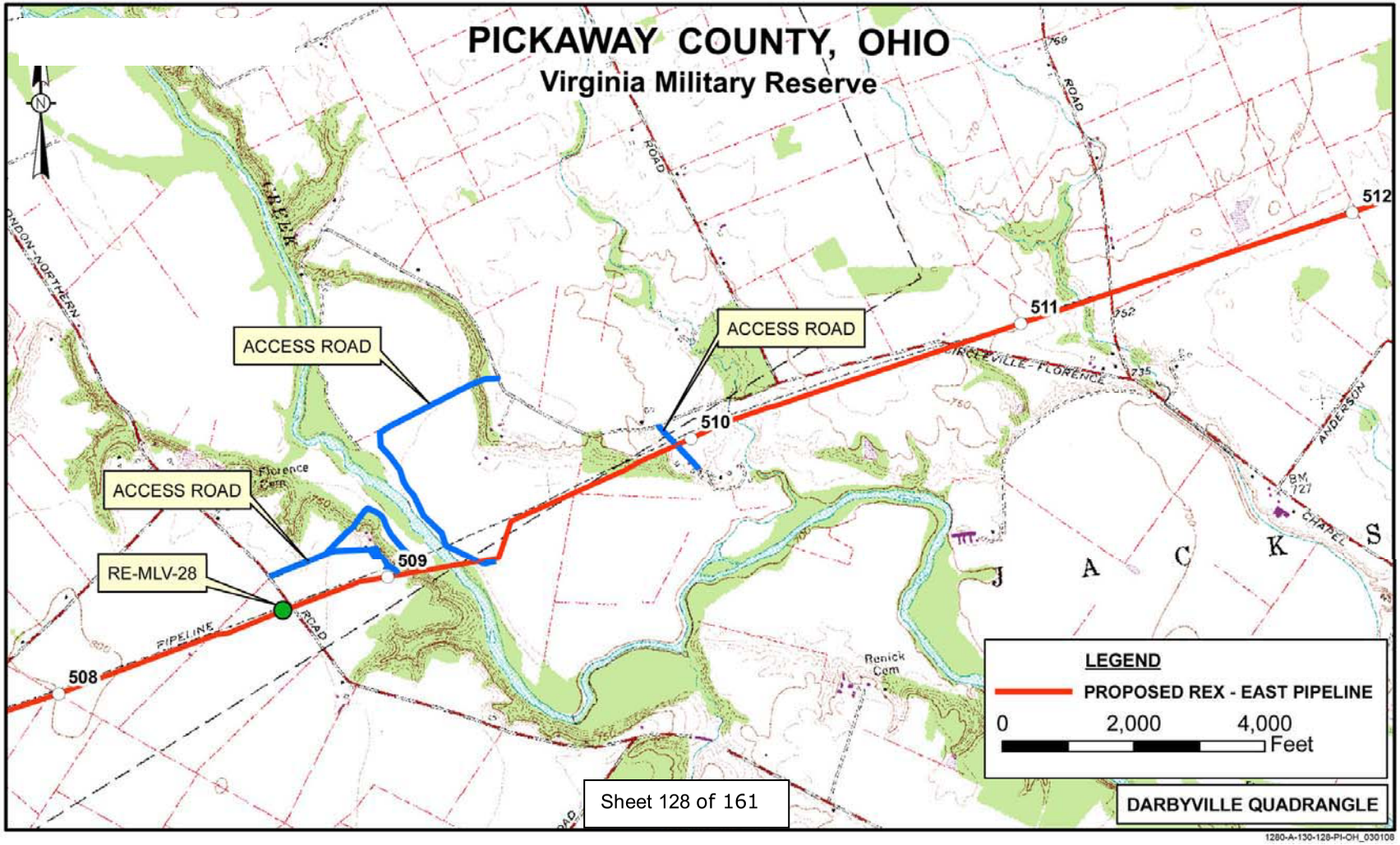
PICKAWAY COUNTY, OHIO
Virginia Military Reserve
ACCESS ROAD
ACCESS ROAD
ACCESS ROAD
RE-MLV-28
508
509
510
511
512
LEGEND
PROPOSED REX - EAST PIPELINE
0
2,000
4,000
Feet
DARBYVILLE QUADRANGLE
Sheet 128 of 161
1280-A-130-128-PI-OH_030108

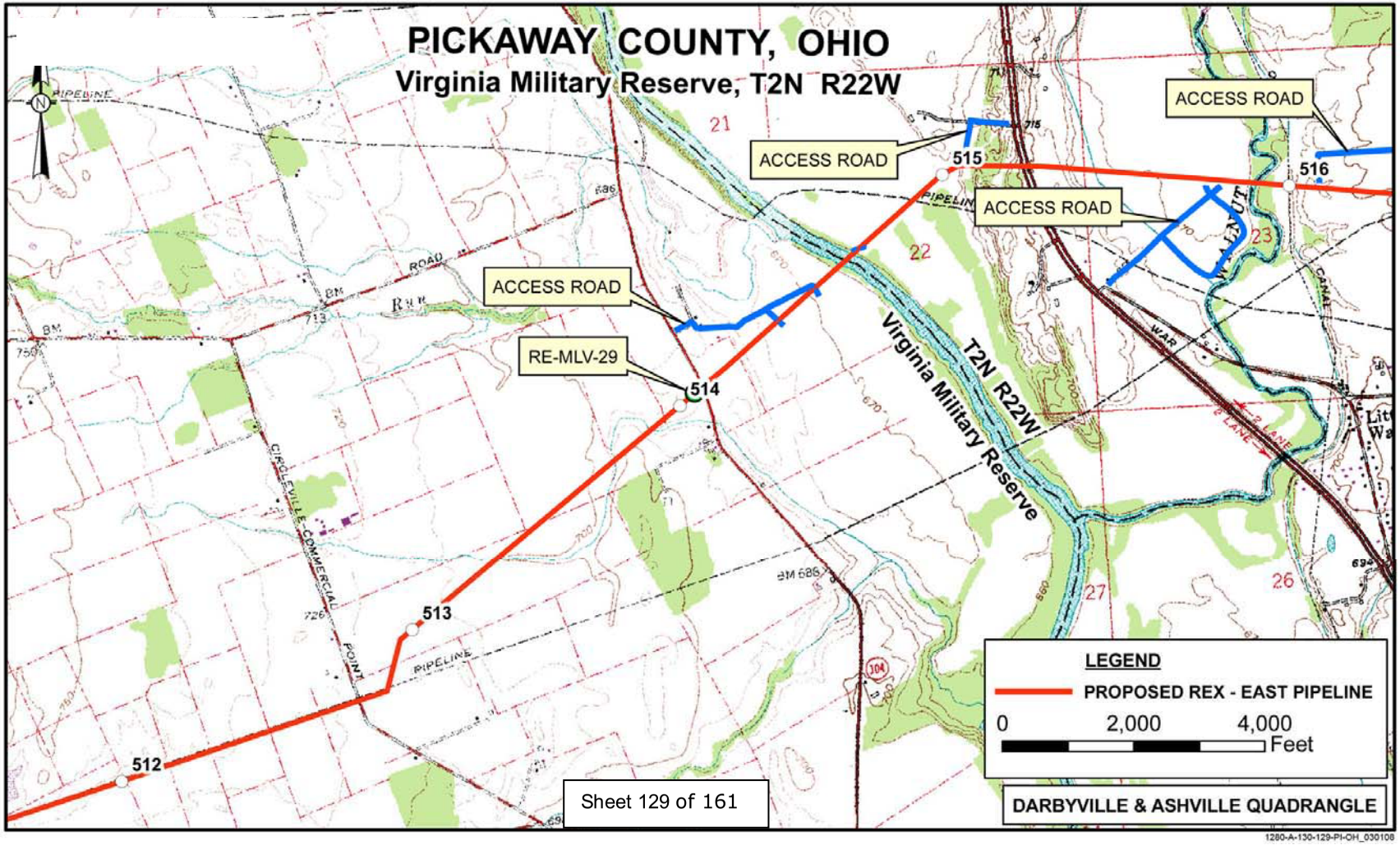
PICKAWAY COUNTY, OHIO
Virginia Military Reserve, T2N R22W
ACCESS ROAD
ACCESS ROAD
ACCESS ROAD
ACCESS ROAD
RE-MLV-29
512
513
514
515
516
Virginia Military Reserve
T2N R22W
LEGEND
PROPOSED REX - EAST PIPELINE
0
2,000
4,000
Feet
Sheet 129 of 161
DARBYVILLE & ASHVILLE QUADRANGLE
1280-A-130-129-PI-OH_030108

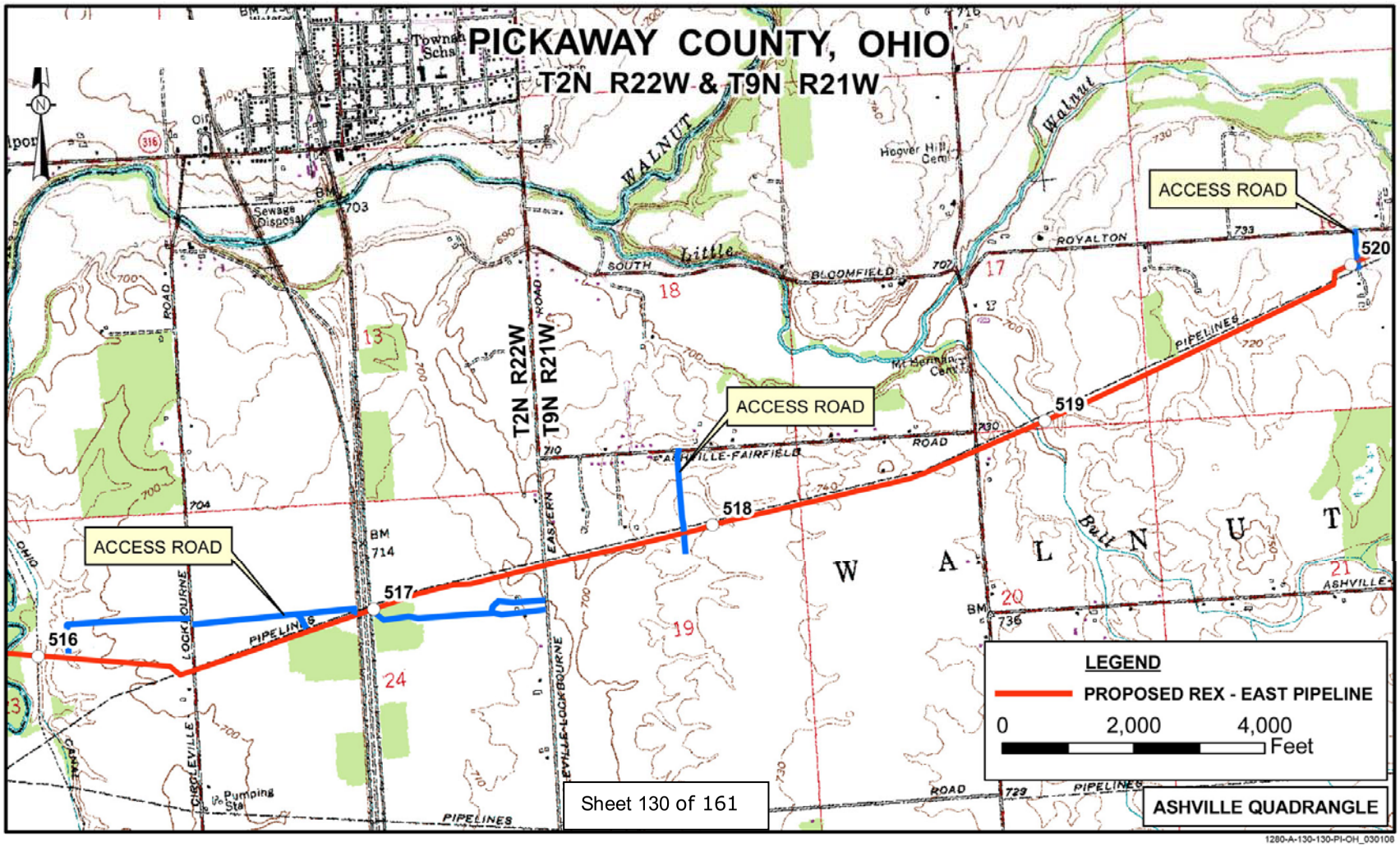
PICKAWAY COUNTY, OHIO
T2N R22W & T9N R21W
ACCESS ROAD
ACCESS ROAD
ACCESS ROAD
516
517
518
519
520
PIPELINES
T2N R22W
T9N R21W
WALNUT
Little
Walnut
Big
LEGEND
PROPOSED REX - EAST PIPELINE
0
2,000
4,000
Feet
Sheet 130 of 161
ASHVILLE QUADRANGLE
1280-A-130-130-PI-OH_030108

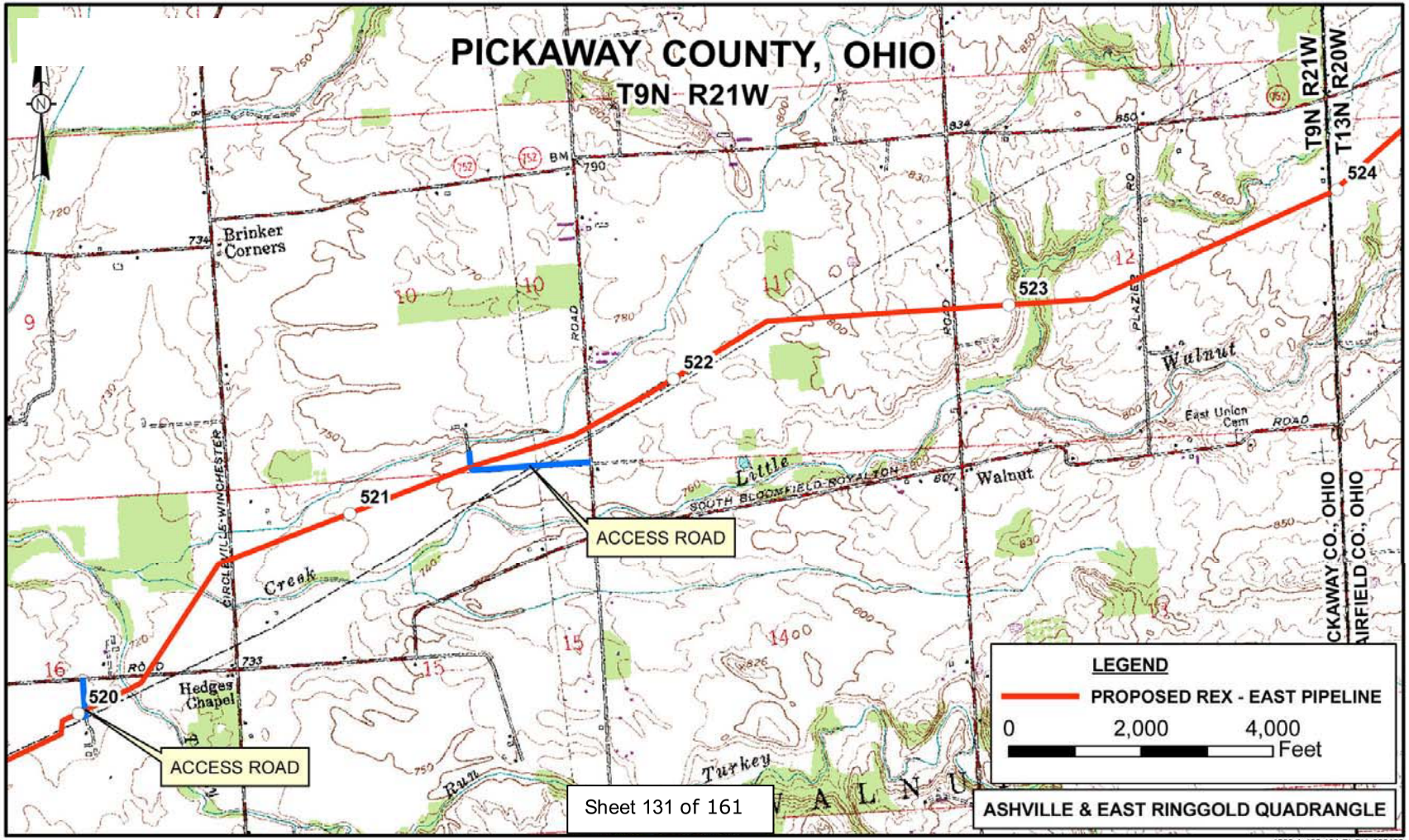
PICKAWAY COUNTY, OHIO
T9N R21W
T9N R21W
T13N R20W
Brinker Corners
Hedges Chapel
Little Walnut Creek
Turkey Run
East Union Cem
SOUTH BLOOMFIELD-ROYALTON
CIRCLEVILLE-WINCHESTER
PLAZIER ROAD
520
521
522
523
524
ACCESS ROAD
ACCESS ROAD
LEGEND
PROPOSED REX - EAST PIPELINE
0
2,000
4,000
Feet
ASHVILLE & EAST RINGGOLD QUADRANGLE
Sheet 131 of 161
1280-A-130-131-PI-OH_030108

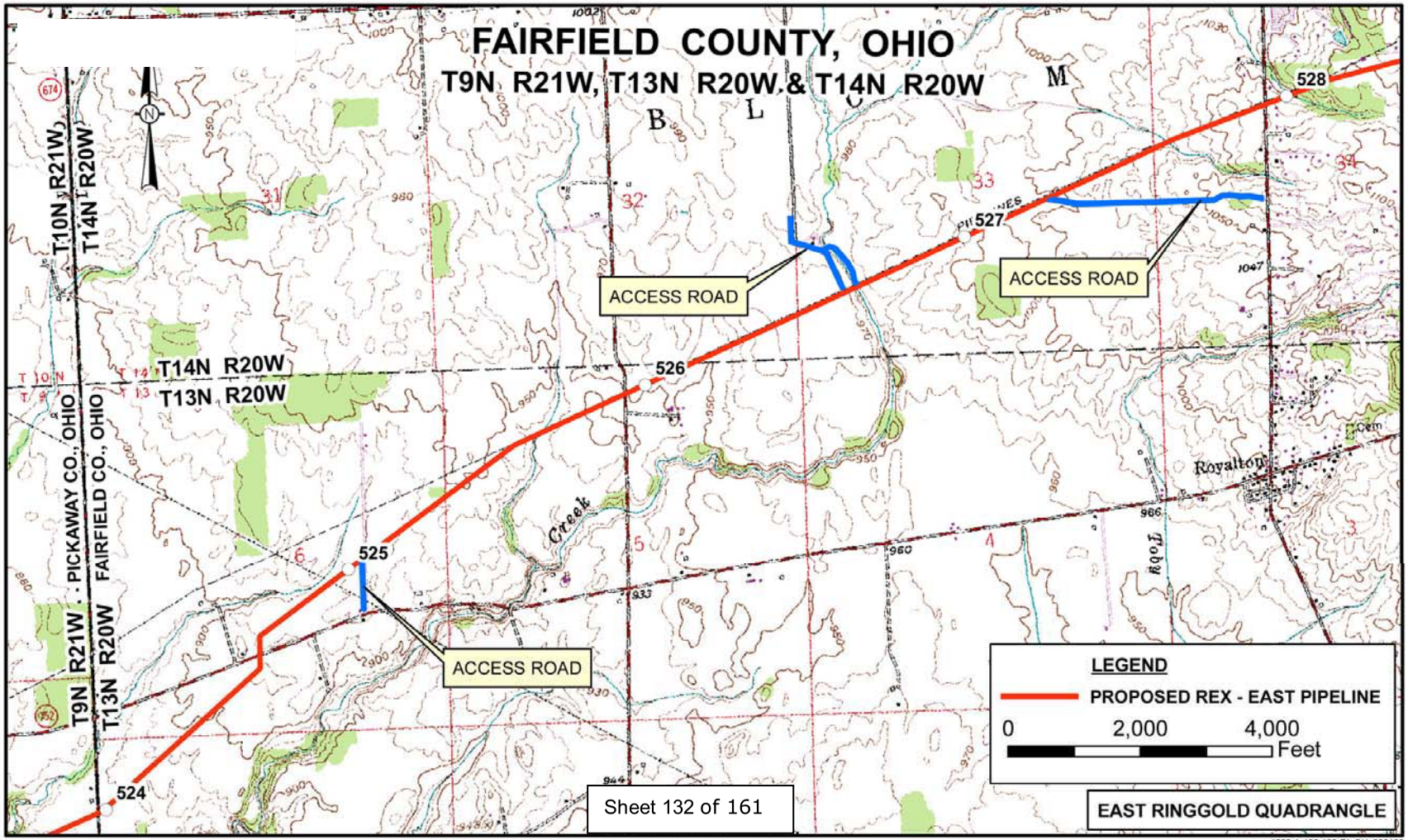
FAIRFIELD COUNTY, OHIO
T9N R21W, T13N R20W & T14N R20W
T10N R21W
T14N R20W
T14N R20W
T13N R20W
PICKAWAY CO., OHIO
FAIRFIELD CO., OHIO
T9N R21W
T13N R20W
524
525
526
527
528
ACCESS ROAD
ACCESS ROAD
ACCESS ROAD
Royalton
Sheet 132 of 161
LEGEND
PROPOSED REX - EAST PIPELINE
0
2,000
4,000
Feet
EAST RINGGOLD QUADRANGLE
1280-A-130-132-FA-OH_030108