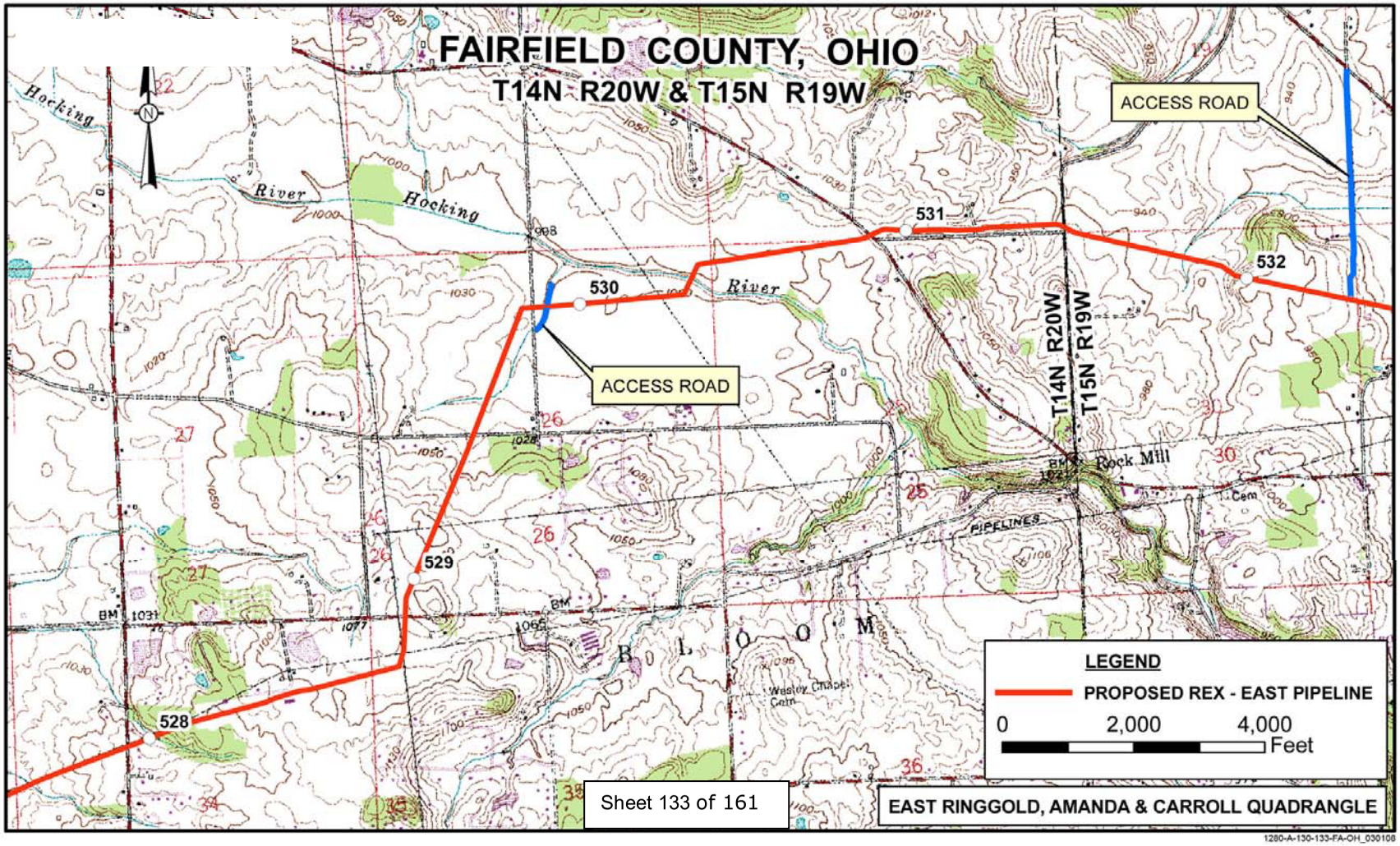
FAIRFIELD COUNTY, OHIO
T14N R20W & T15N R19W
ACCESS ROAD
ACCESS ROAD
Hocking
River
Hocking
River
531
532
530
529
528
T14N R20W
T15N R19W
Rock Mill
PIPELINES
BLOOM
Wesley Chapel Cem
LEGEND
PROPOSED REX - EAST PIPELINE
0
2,000
4,000
Feet
Sheet 133 of 161
EAST RINGGOLD, AMANDA & CARROLL QUADRANGLE
1280-A-130-133-FA-OH_030108

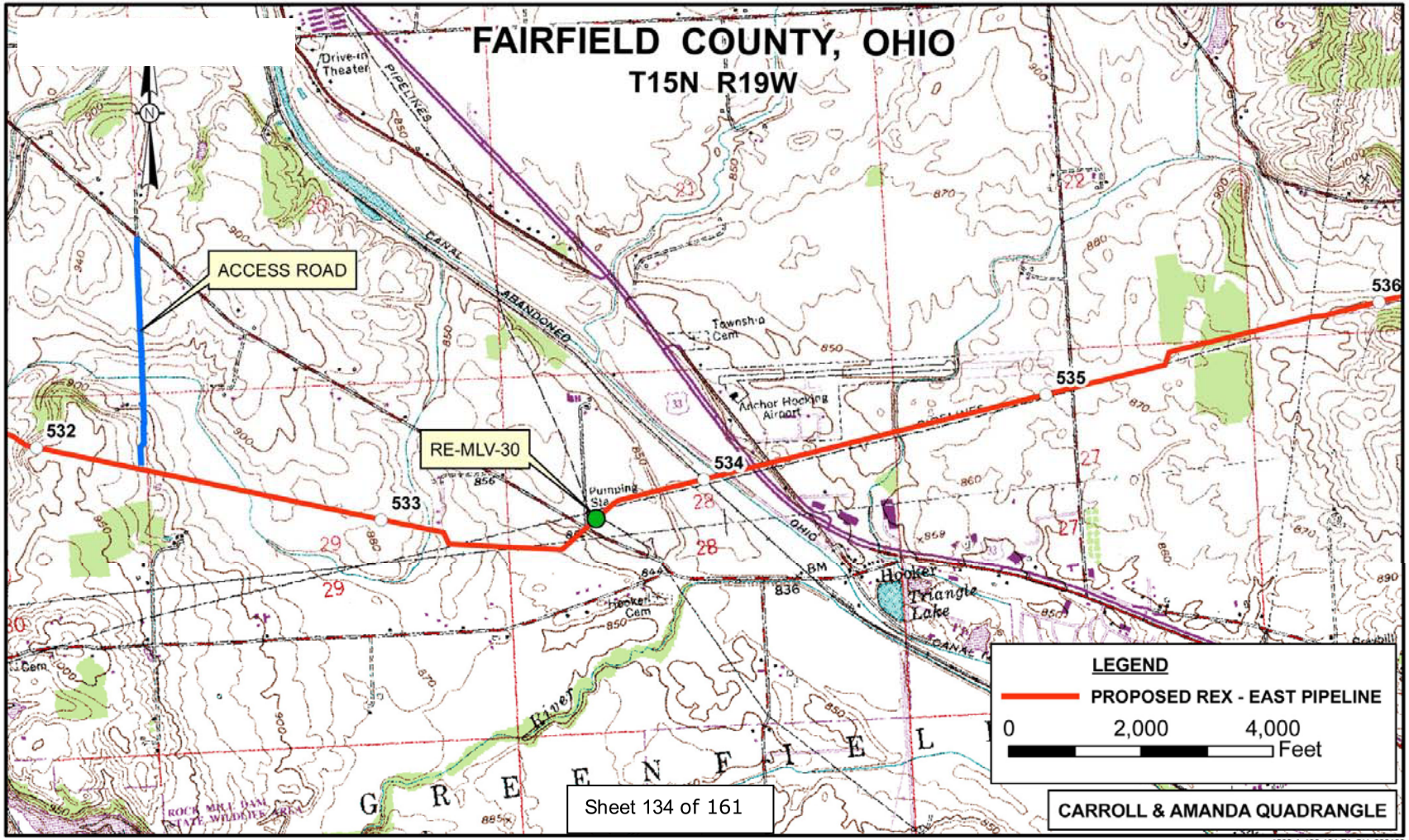
FAIRFIELD COUNTY, OHIO
T15N R19W
ACCESS ROAD
RE-MLV-30
532
533
534
535
536
Drive-in Theater
PIPELINES
CANAL
ABANDONED
Township Cem
Anchor Hocking Airport
Pumping Sta
OHIO
Hooker
Triangle Lake
Hooker Cem
River
G R E E N F I E L
LEGEND
PROPOSED REX - EAST PIPELINE
0
2,000
4,000
Feet
Sheet 134 of 161
CARROLL & AMANDA QUADRANGLE
1280-A-130-134-FA-OH_030108

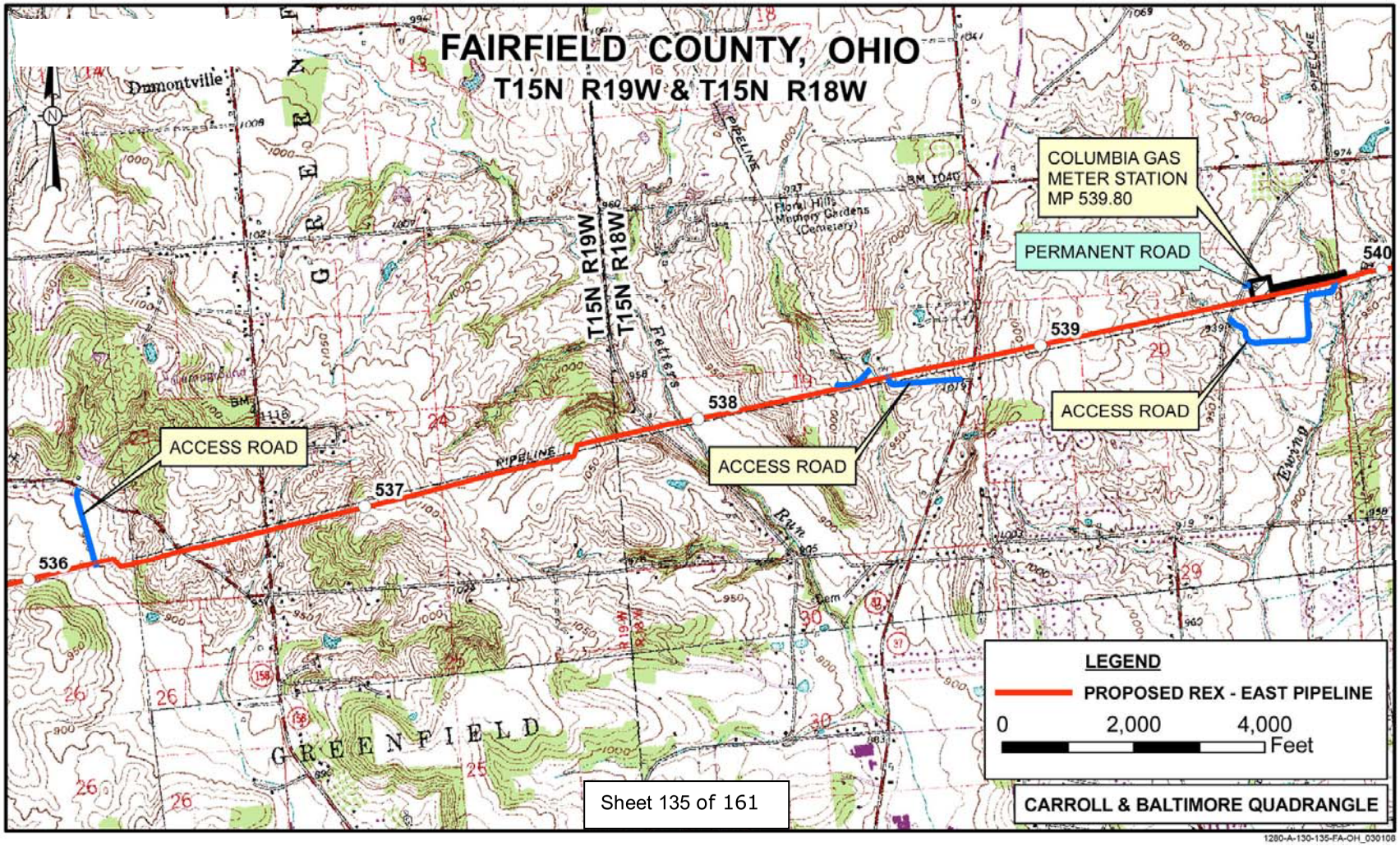
FAIRFIELD COUNTY, OHIO
T15N R19W & T15N R18W
COLUMBIA GAS METER STATION MP 539.80
PERMANENT ROAD
ACCESS ROAD
ACCESS ROAD
ACCESS ROAD
536
537
538
539
540
T15N R19W
T15N R18W
Dumontville
Floral Hills Memory Gardens (Cemetery)
PIPELINE
GREENFIELD
LEGEND
PROPOSED REX - EAST PIPELINE
0
2,000
4,000
Feet
Sheet 135 of 161
CARROLL & BALTIMORE QUADRANGLE
1280-A-130-135-FA-OH_030108

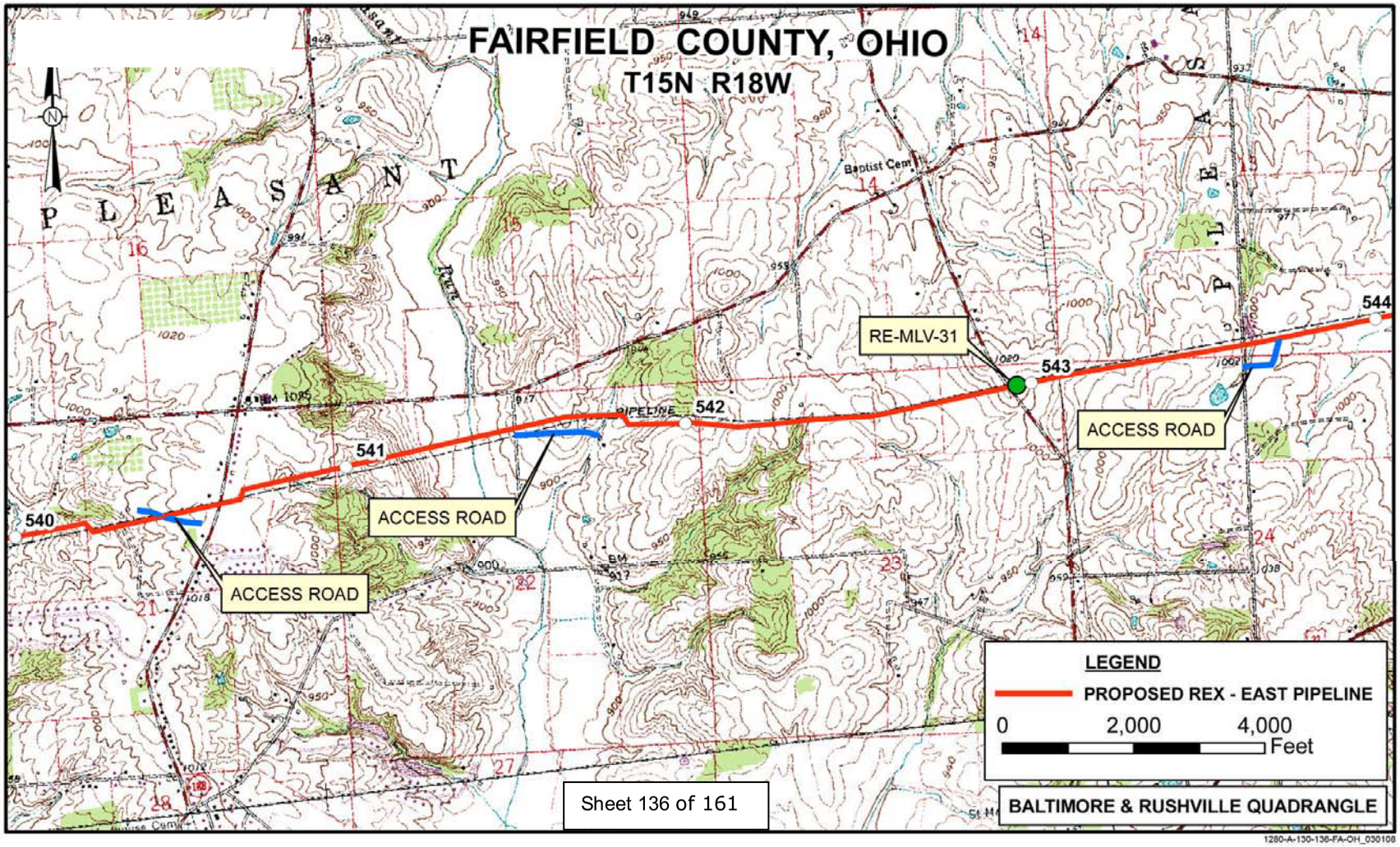
FAIRFIELD COUNTY, OHIO
T15N R18W
RE-MLV-31
540
541
542
543
544
ACCESS ROAD
ACCESS ROAD
ACCESS ROAD
LEGEND
PROPOSED REX - EAST PIPELINE
0
2,000
4,000
Feet
Sheet 136 of 161
BALTIMORE & RUSHVILLE QUADRANGLE
1280-A-130-136-FA-OH_030108

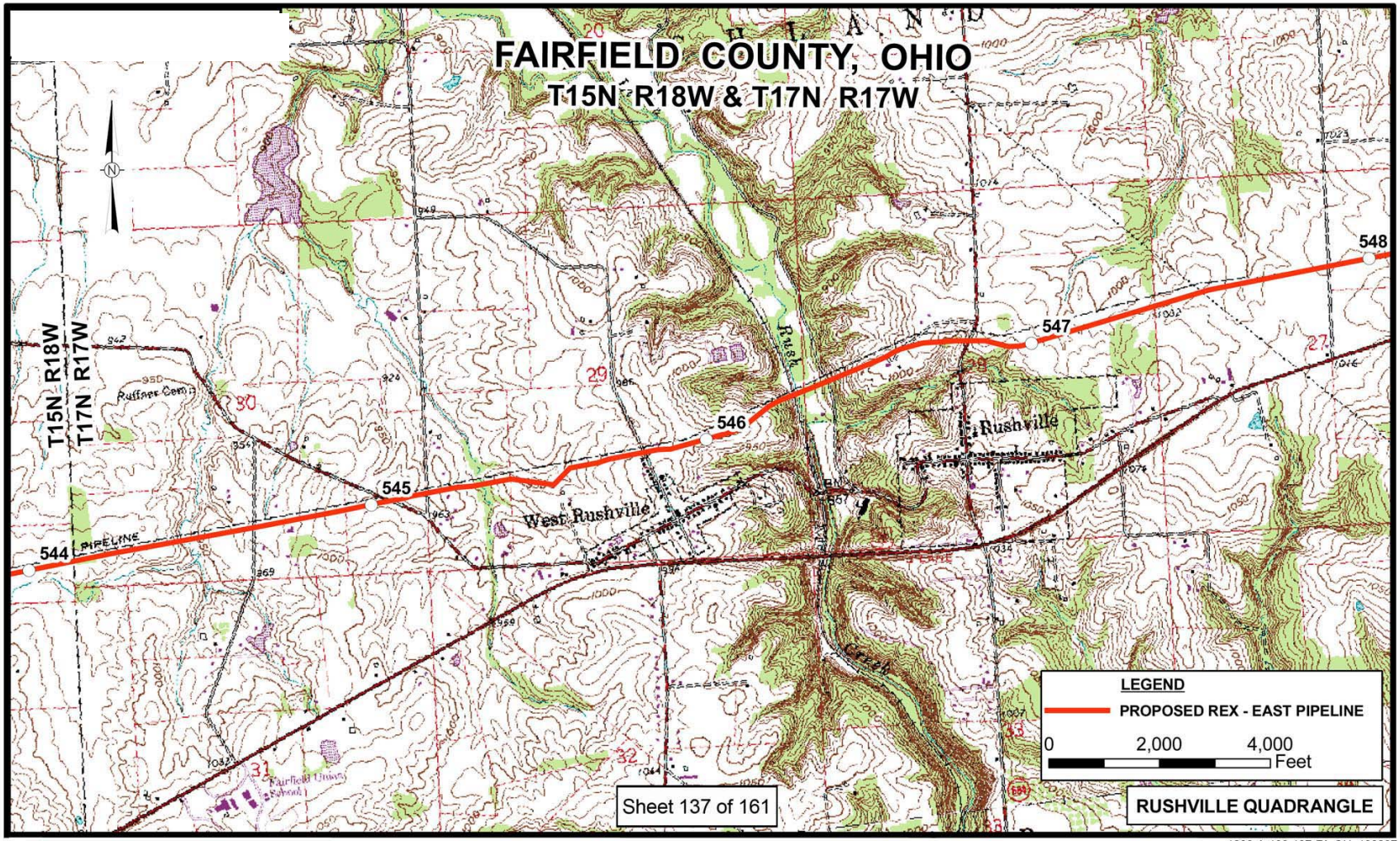

1280-A-130-137-FA-OH_100207

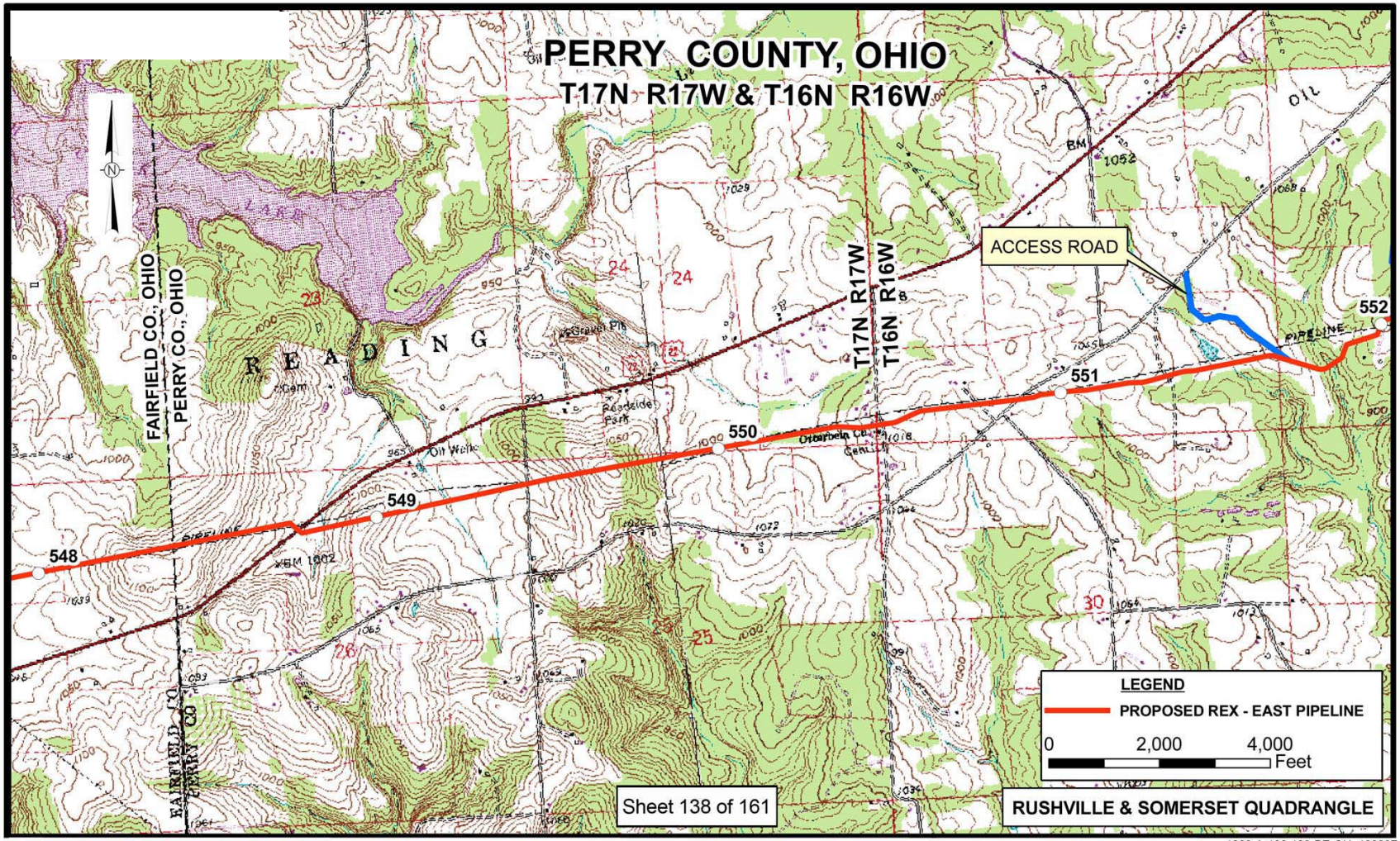

1280-A-130-138-PE-OH_100207

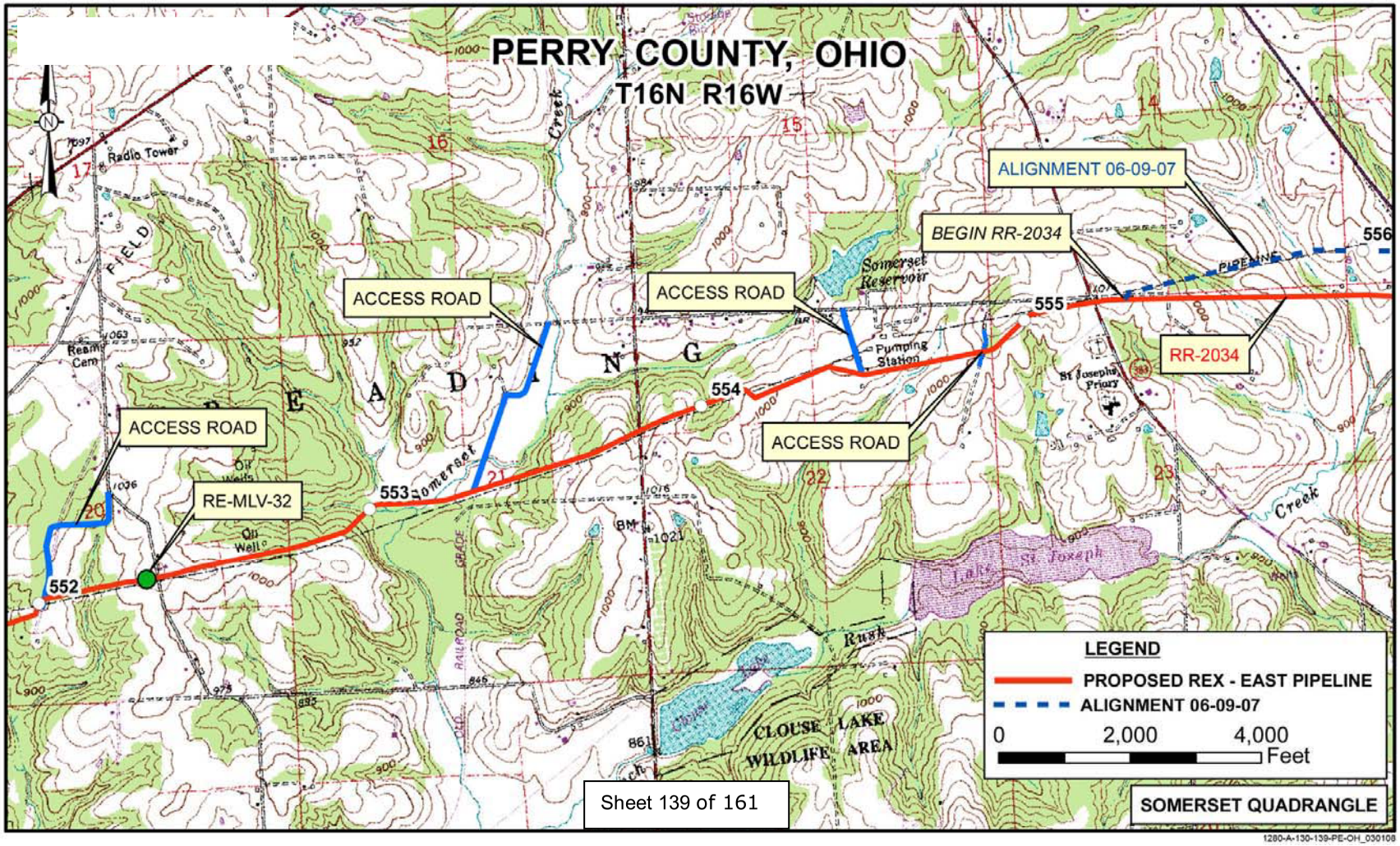
PERRY COUNTY, OHIO
T16N R16W
ALIGNMENT 06-09-07
BEGIN RR-2034
RR-2034
ACCESS ROAD
ACCESS ROAD
ACCESS ROAD
ACCESS ROAD
RE-MLV-32
552
553
554
555
556
Somerset Reservoir
Pumping Station
St Josephs Priory
Radio Tower
Lake St. Joseph
CLOUSE LAKE WILDLIFE AREA
LEGEND
PROPOSED REX - EAST PIPELINE
ALIGNMENT 06-09-07
0
2,000
4,000
Feet
Sheet 139 of 161
SOMERSET QUADRANGLE
1280-A-130-139-PE-OH_030108