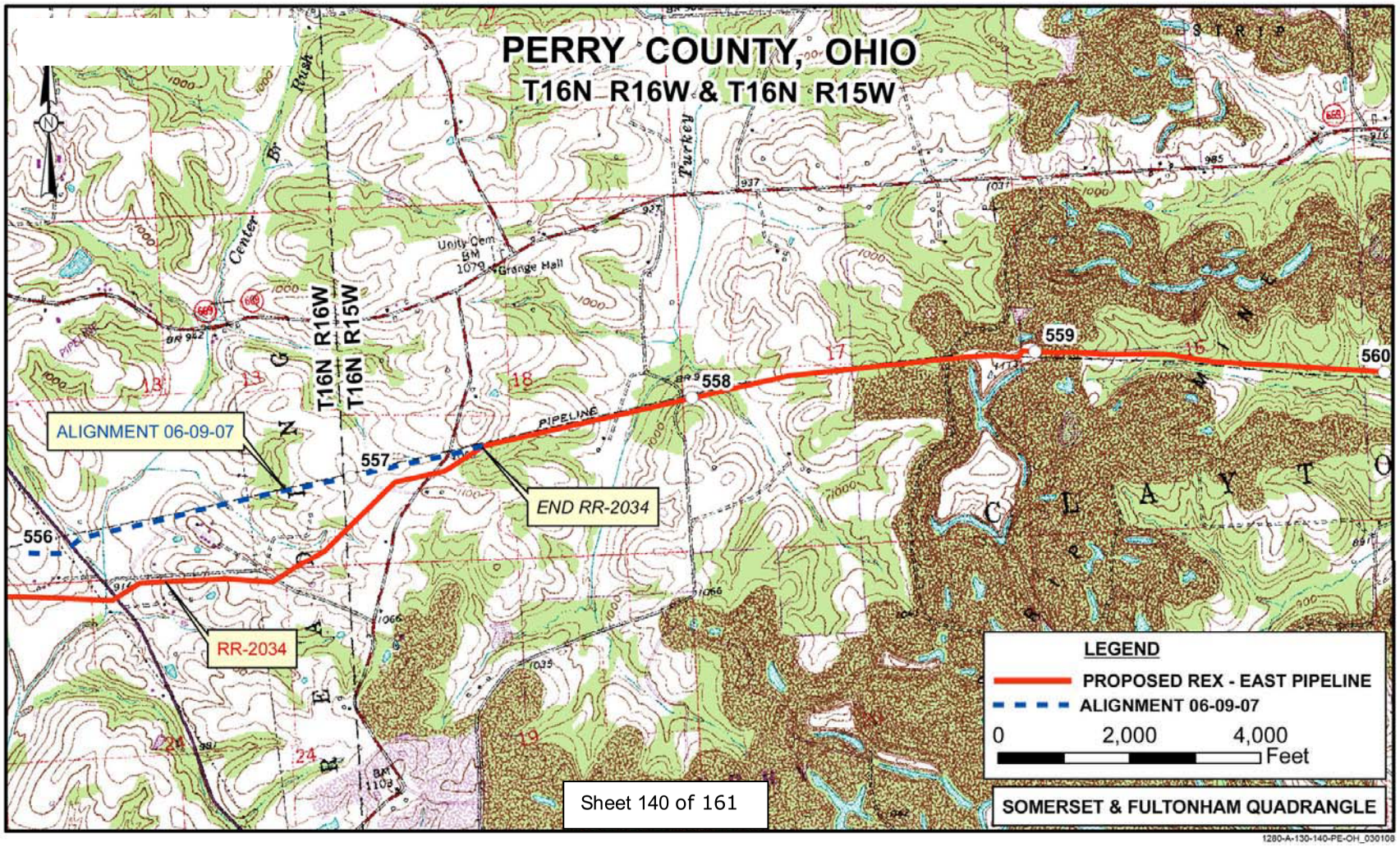
PERRY COUNTY, OHIO
T16N R16W & T16N R15W
ALIGNMENT 06-09-07
RR-2034
END RR-2034
PIPELINE
556
557
558
559
560
T16N R16W
T16N R15W
Unity Cem
Grange Hall
LEGEND
PROPOSED REX - EAST PIPELINE
ALIGNMENT 06-09-07
0 2,000 4,000 Feet
SOMERSET & FULTONHAM QUADRANGLE
Sheet 140 of 161
1280-A-130-140-PE-OH_030108

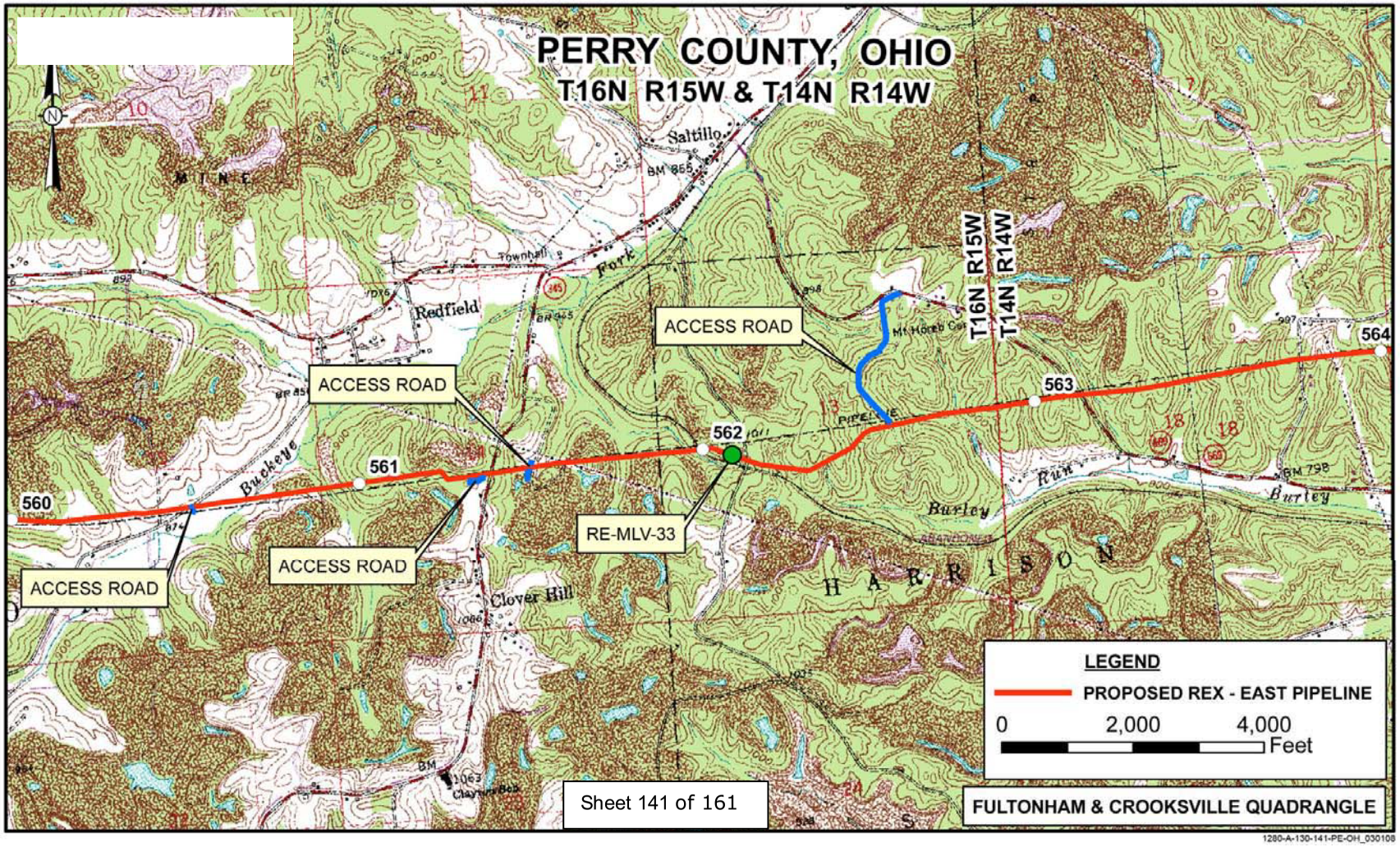
PERRY COUNTY, OHIO
T16N R15W & T14N R14W
T16N R15W
T14N R14W
ACCESS ROAD
ACCESS ROAD
ACCESS ROAD
ACCESS ROAD
RE-MLV-33
560
561
562
563
564
Saltillo
Redfield
Clover Hill
Buckeye
Burley
Run
Burley
H A R R I S O N
LEGEND
PROPOSED REX - EAST PIPELINE
0
2,000
4,000
Feet
Sheet 141 of 161
FULTONHAM & CROOKSVILLE QUADRANGLE
1280-A-130-141-PE-OH_030108

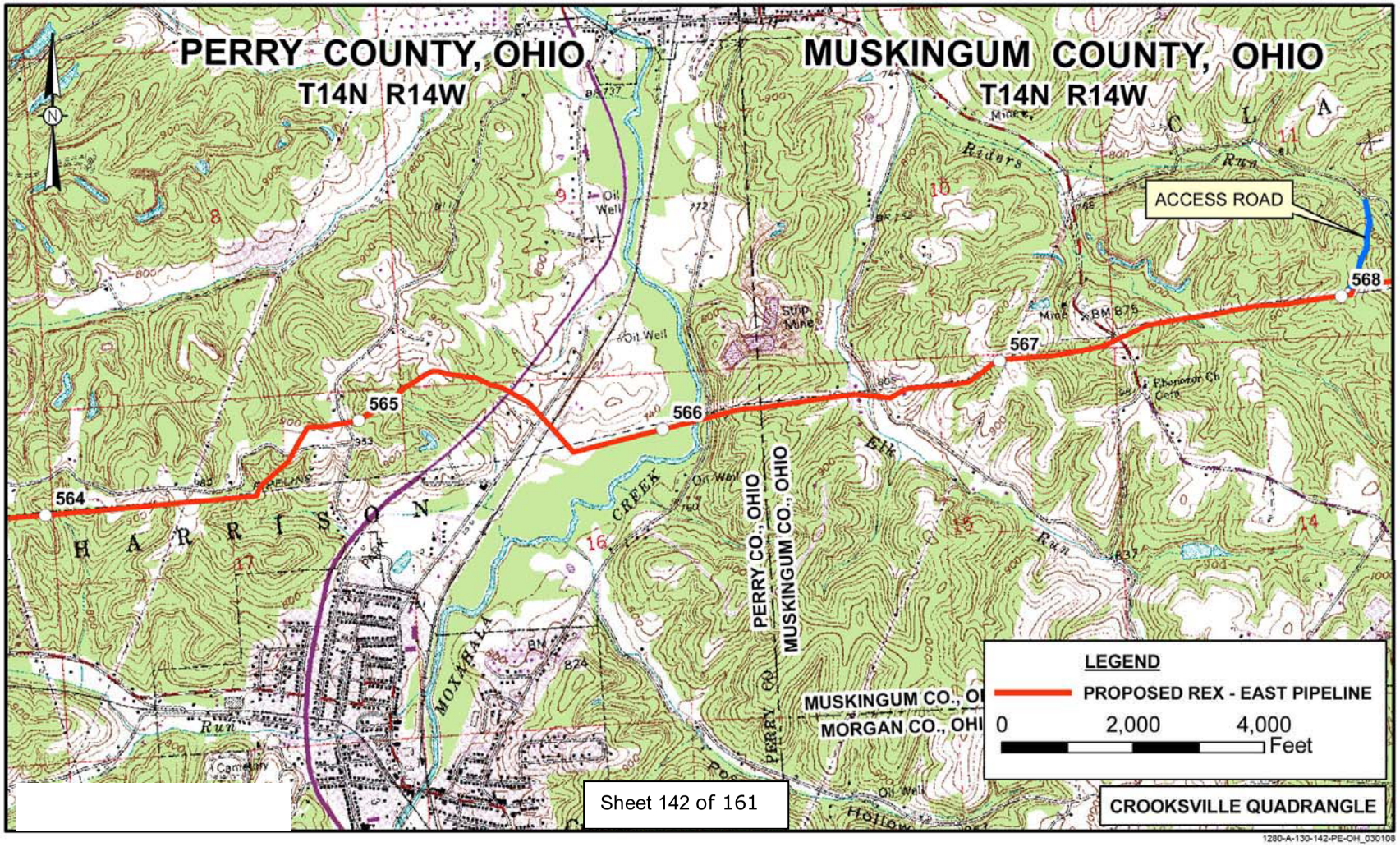
PERRY COUNTY, OHIO
T14N R14W
MUSKINGUM COUNTY, OHIO
T14N R14W
ACCESS ROAD
564
565
566
567
568
PERRY CO., OHIO
MUSKINGUM CO., OHIO
MUSKINGUM CO., OH
MORGAN CO., OHI
LEGEND
PROPOSED REX - EAST PIPELINE
0
2,000
4,000
Feet
Sheet 142 of 161
CROOKSVILLE QUADRANGLE
1280-A-130-142-PE-OH_030108

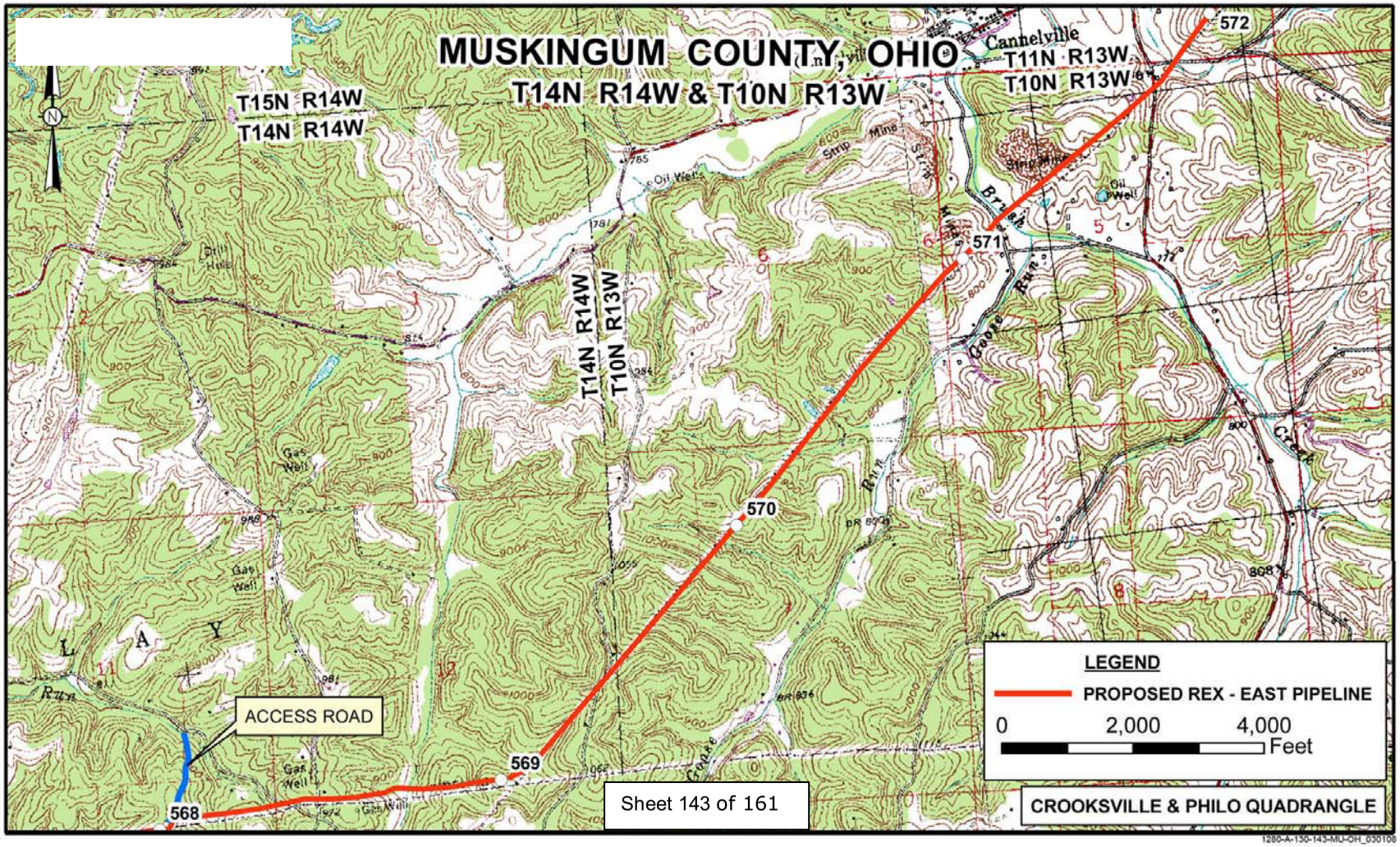
MUSKINGUM COUNTY, OHIO
T14N R14W & T10N R13W
T15N R14W
T14N R14W
T11N R13W
T10N R13W
Cannelville
572
571
570
569
568
ACCESS ROAD
T14N R14W
T10N R13W
LEGEND
PROPOSED REX - EAST PIPELINE
0
2,000
4,000
Feet
CROOKSVILLE & PHILO QUADRANGLE
Sheet 143 of 161
1280-A-130-143-MU-OH_030108

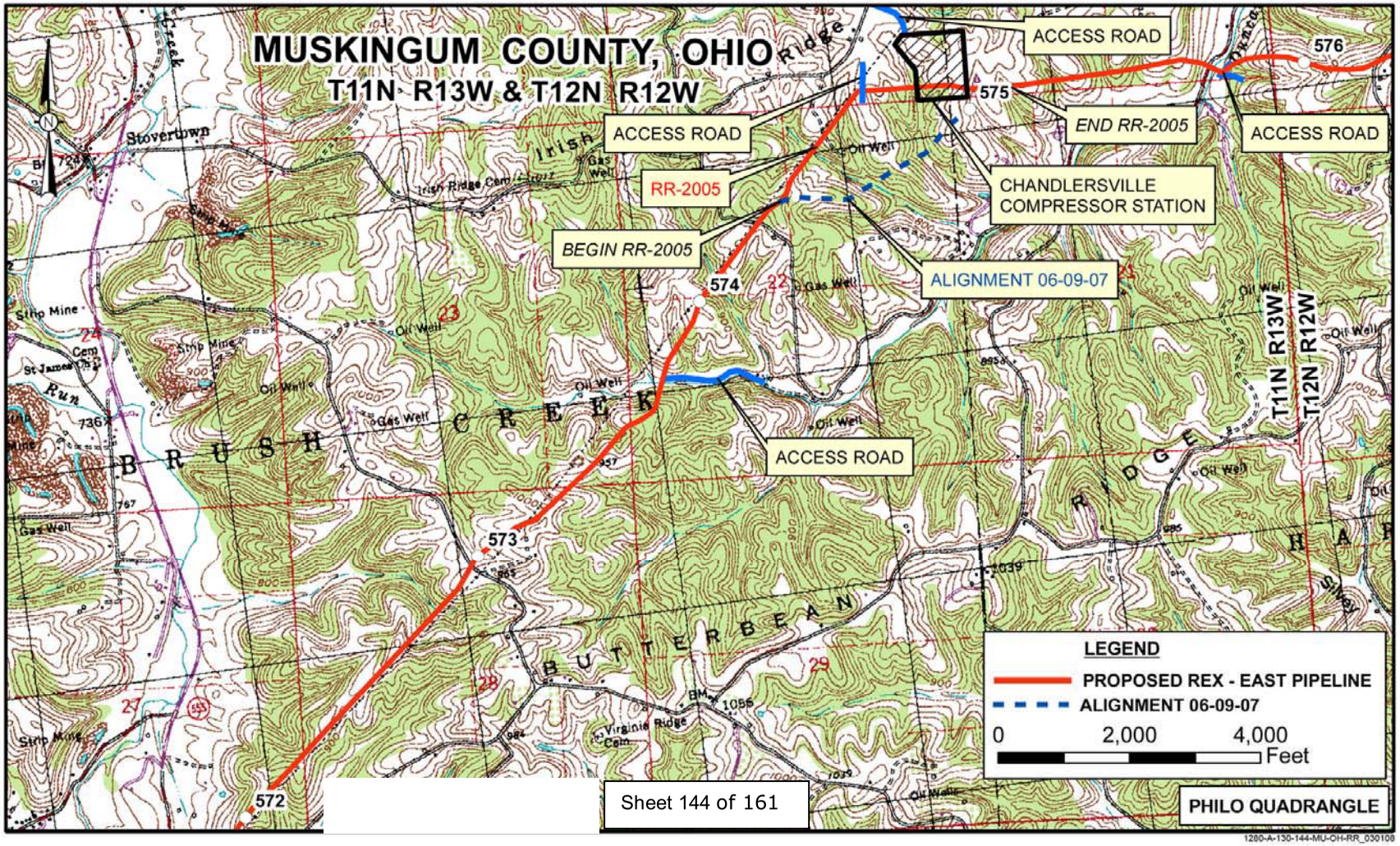

Sheet 144 of 161