MUSKINGUM COUNTY, OHIO
T11N R13W, T12N R12W & T13N R12W
T11N R13W
T13N R12W
T11N R12W
T12N R12W
T13N R12W
T12N R12W
ACCESS ROAD
ACCESS ROAD
ACCESS ROAD
ACCESS ROAD
ACCESS ROAD
576
577
578
579
LEGEND
PROPOSED REX - EAST PIPELINE
0
2,000
4,000
Feet
Sheet 145 of 161
PHILO & RURALDALE QUADRANGLE
1280-A-130-145-MU-OH_030108

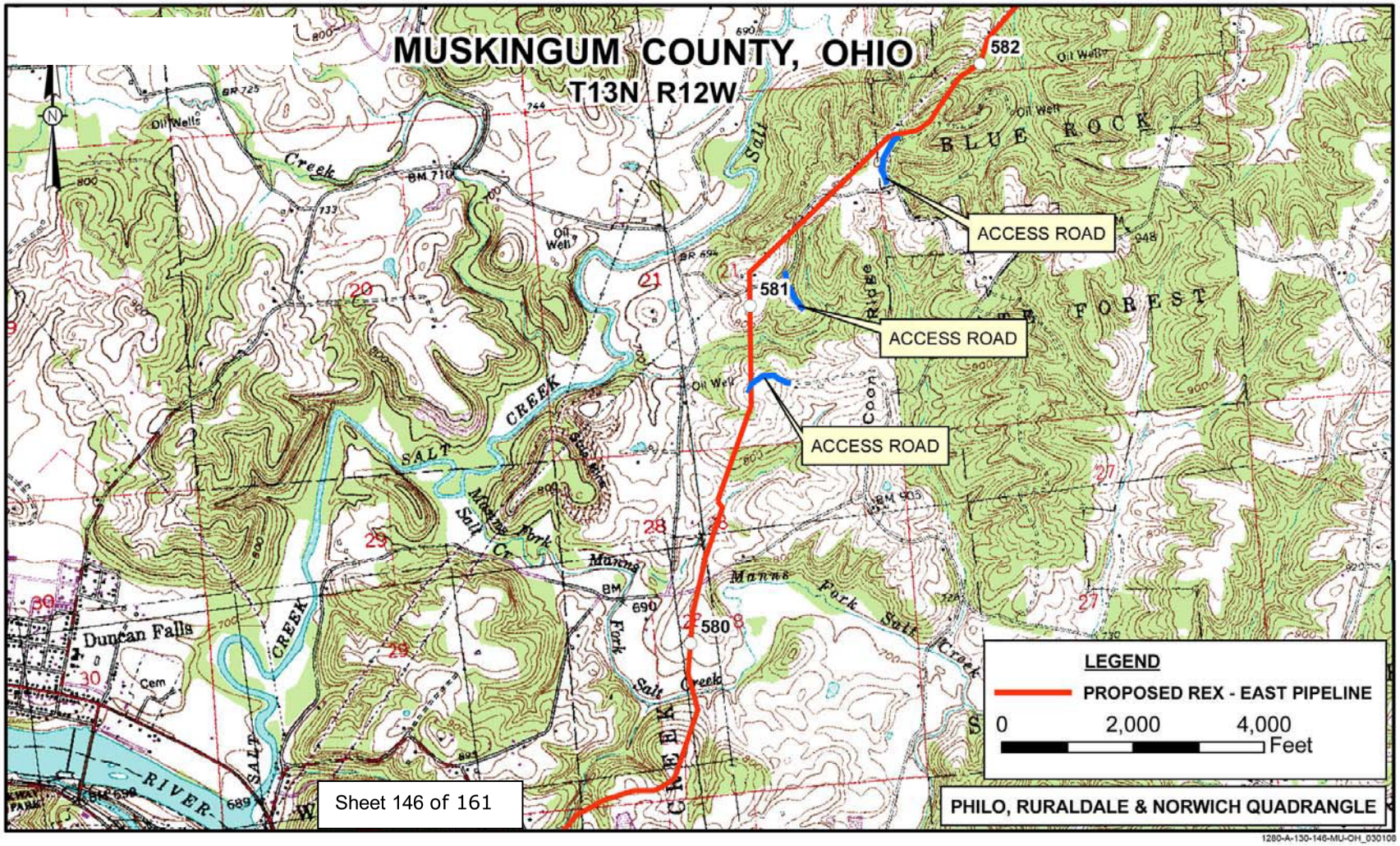
MUSKINGUM COUNTY, OHIO
T13N R12W
582
581
580
ACCESS ROAD
ACCESS ROAD
ACCESS ROAD
BLUE ROCK
FOREST
Duncan Falls
SALT CREEK
RIVER
Sheet 146 of 161
LEGEND
PROPOSED REX - EAST PIPELINE
0
2,000
4,000
Feet
PHILO, RURALDALE & NORWICH QUADRANGLE
1280-A-130-146-MU-OH_030108

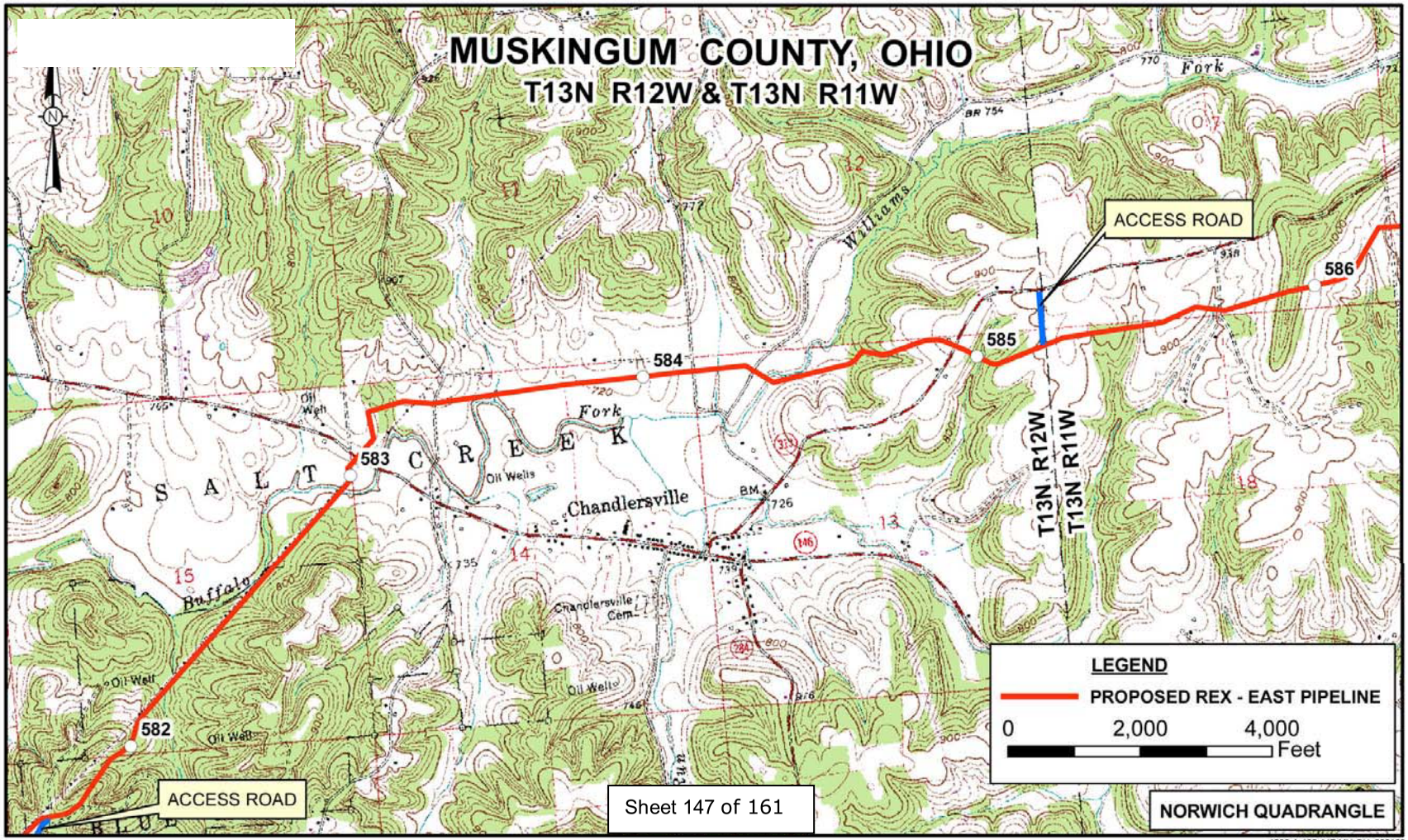
MUSKINGUM COUNTY, OHIO
T13N R12W & T13N R11W
ACCESS ROAD
586
585
584
583
582
SALT CREEK
Fork
Williams
Chandlersville
Buffalo
Oil Wells
Oil Well
Chandlersville Cem.
T13N R12W
T13N R11W
LEGEND
PROPOSED REX - EAST PIPELINE
0
2,000
4,000
Feet
ACCESS ROAD
Sheet 147 of 161
NORWICH QUADRANGLE
1280-A-130-147-MU-OH_030108

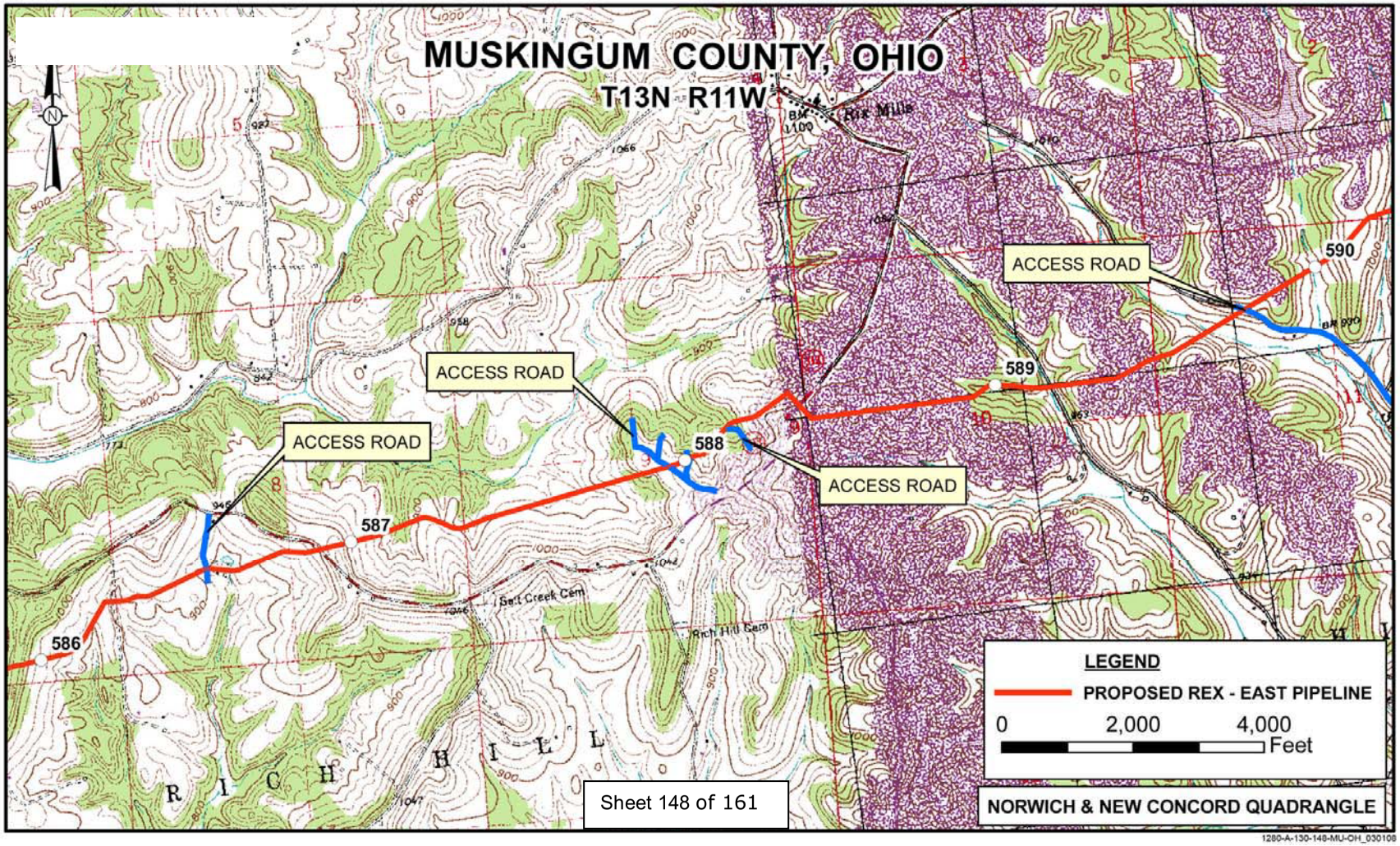
MUSKINGUM COUNTY, OHIO
T13N R11W
ACCESS ROAD
ACCESS ROAD
ACCESS ROAD
ACCESS ROAD
586
587
588
589
590
Salt Creek Cem
Rich Hill Cem
R I C H H I L L
LEGEND
PROPOSED REX - EAST PIPELINE
0
2,000
4,000
Feet
Sheet 148 of 161
NORWICH & NEW CONCORD QUADRANGLE
1280-A-130-148-MU-OH_030108

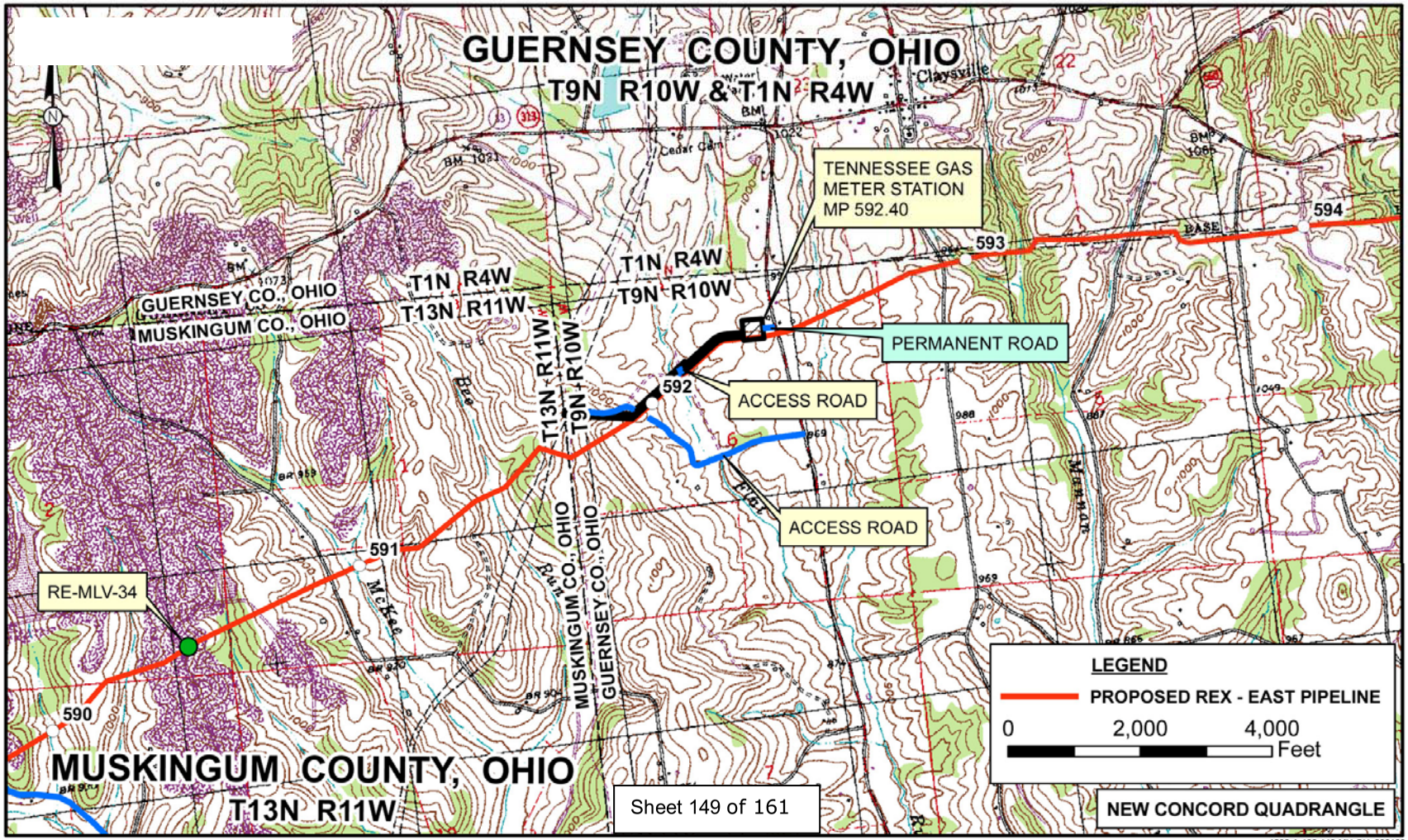
GUERNSEY COUNTY, OHIO
T9N R10W & T1N R4W
TENNESSEE GAS
METER STATION
MP 592.40
PERMANENT ROAD
ACCESS ROAD
ACCESS ROAD
T1N R4W
T9N R10W
T1N R4W
T13N R11W
GUERNSEY CO., OHIO
MUSKINGUM CO., OHIO
T13N R11W
T9N R10W
MUSKINGUM CO., OHIO
GUERNSEY CO., OHIO
RE-MLV-34
590
591
592
593
594
MUSKINGUM COUNTY, OHIO
T13N R11W
Sheet 149 of 161
LEGEND
PROPOSED REX - EAST PIPELINE
0
2,000
4,000
Feet
NEW CONCORD QUADRANGLE
1280-A-130-149-MU-OH_030108