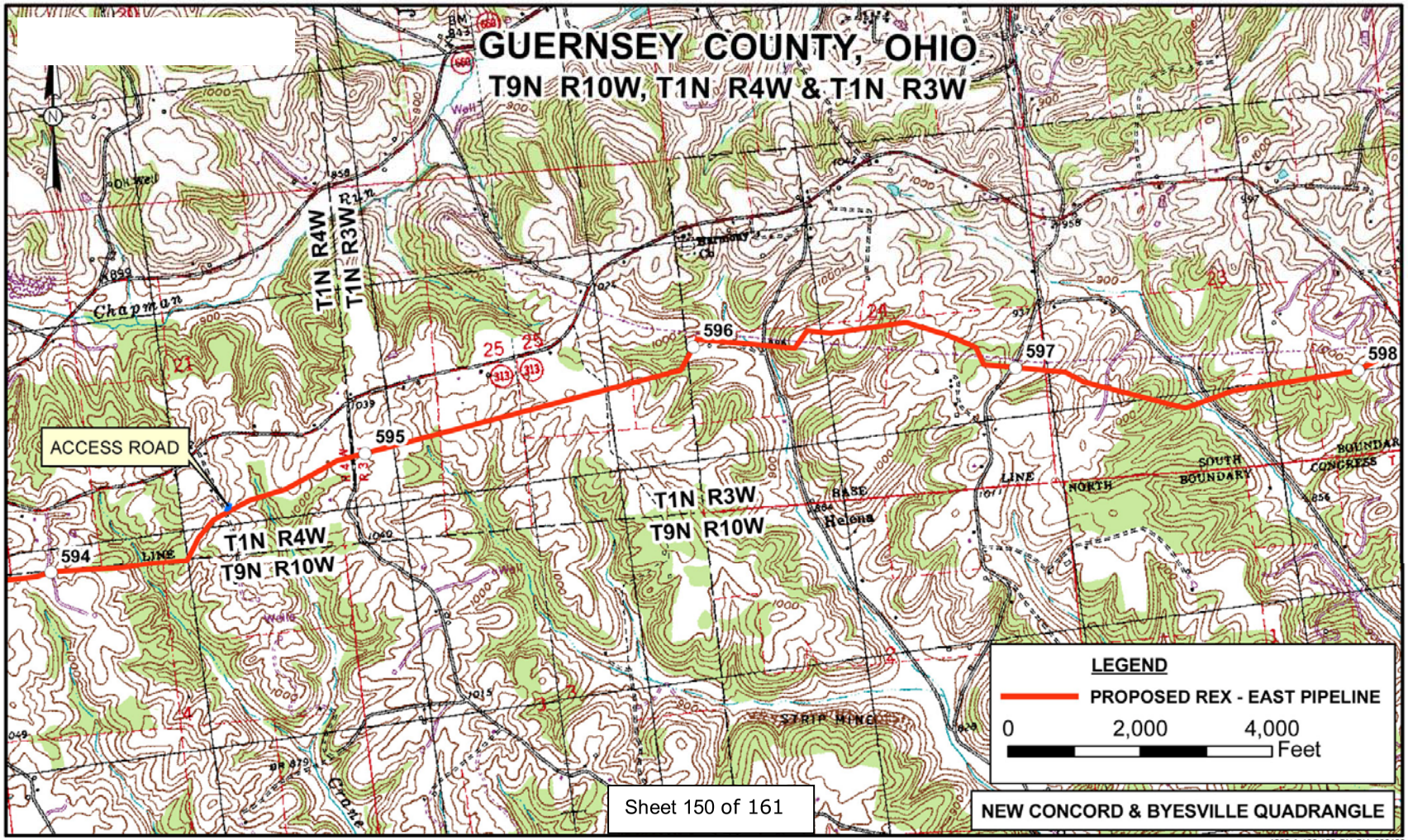
GUERNSEY COUNTY, OHIO
T9N R10W, T1N R4W & T1N R3W
ACCESS ROAD
594
595
596
597
598
T1N R4W
T9N R10W
T1N R3W
T9N R10W
T1N R4W
T1N R3W
Chapman
Helena
LEGEND
PROPOSED REX - EAST PIPELINE
0
2,000
4,000
Feet
Sheet 150 of 161
NEW CONCORD & BYESVILLE QUADRANGLE
1280-A-130-150-GU-OH_030108

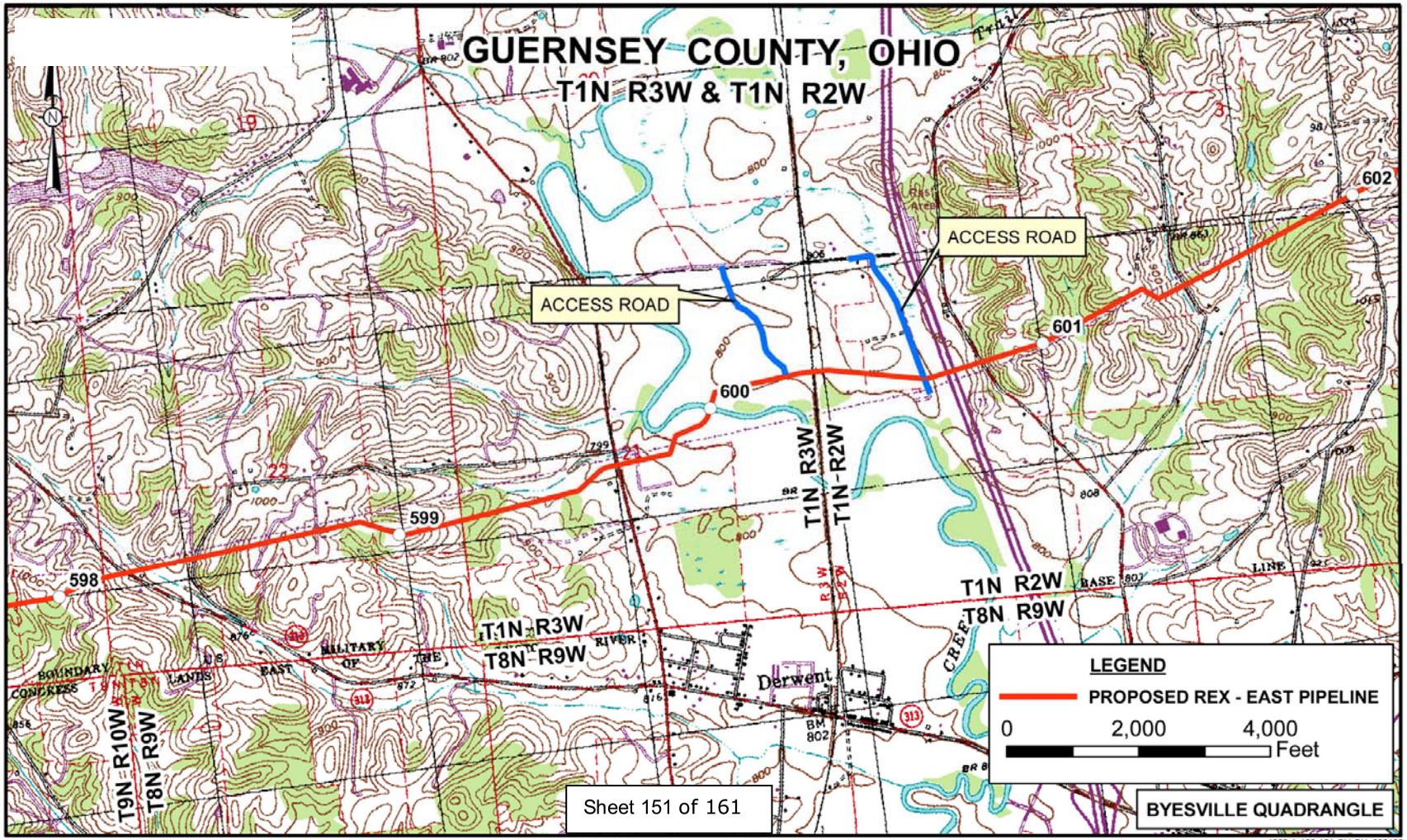

1280-A-130-151-GU-OH_030108

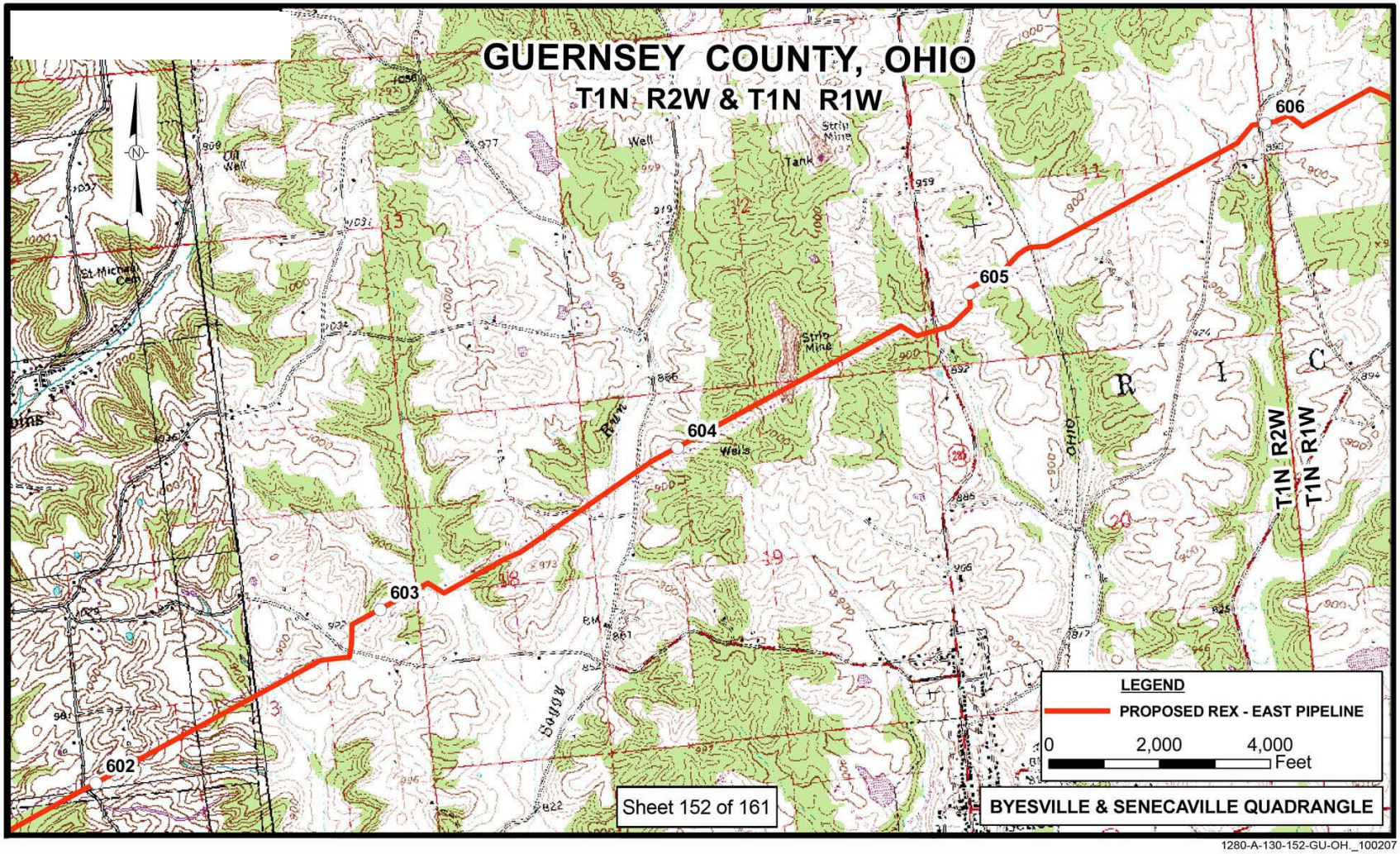

1280-A-130-152-GU-OH._100207

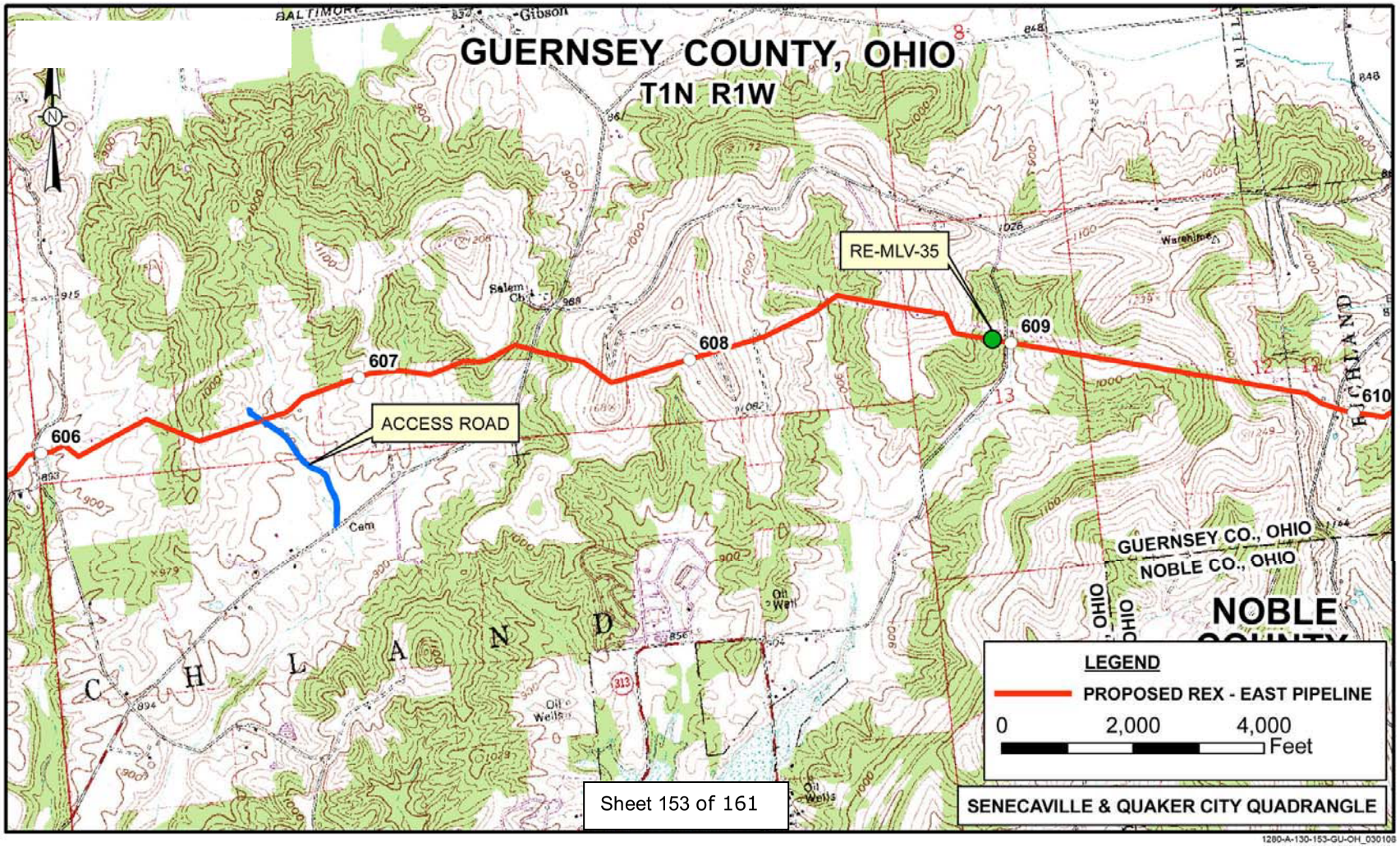
GUERNSEY COUNTY, OHIO
T1N R1W
RE-MLV-35
606
607
608
609
610
ACCESS ROAD
GUERNSEY CO., OHIO
NOBLE CO., OHIO
NOBLE
LEGEND
PROPOSED REX - EAST PIPELINE
0
2,000
4,000
Feet
SENECAVILLE & QUAKER CITY QUADRANGLE
Sheet 153 of 161
1280-A-130-153-GU-OH_030108

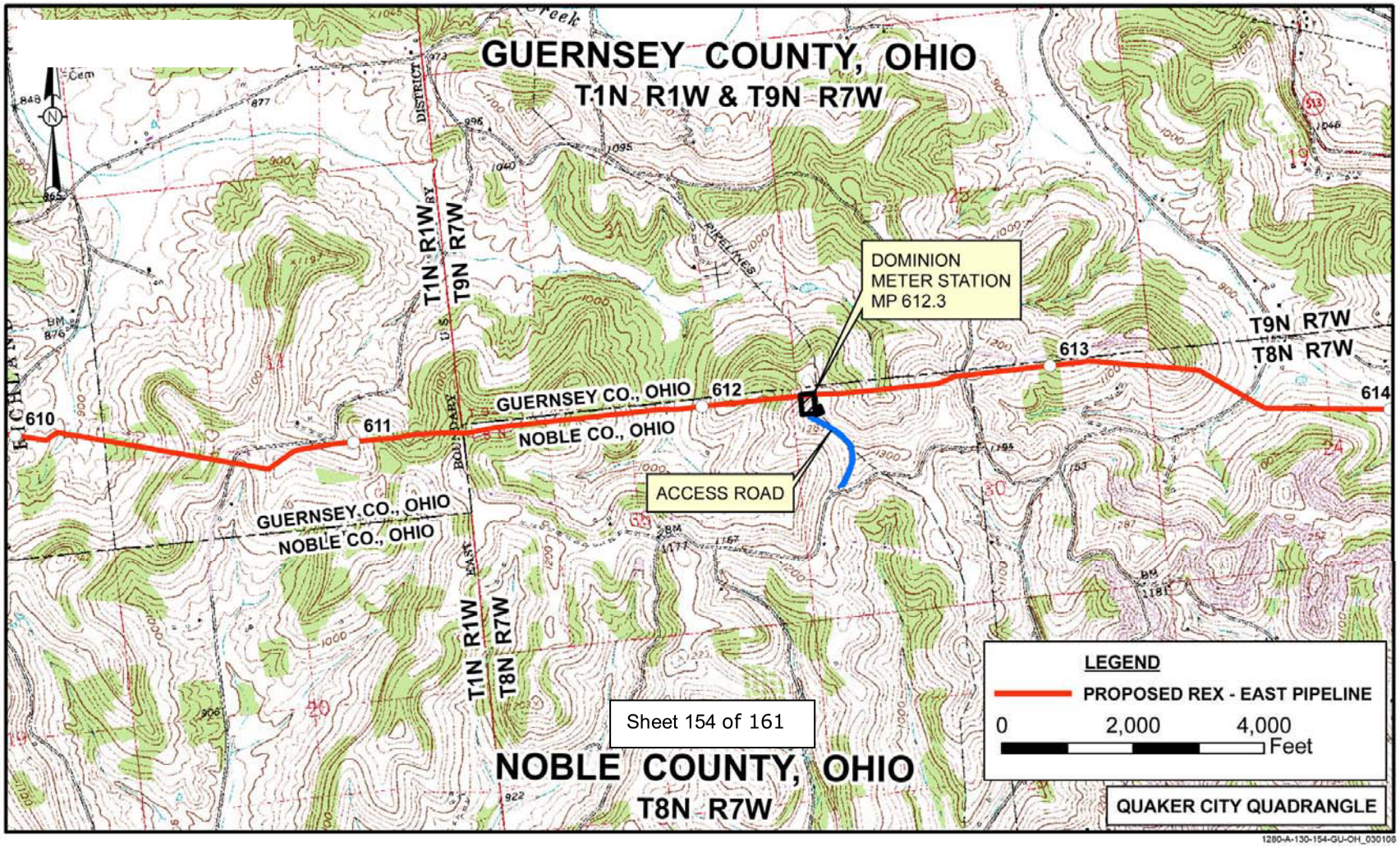
GUERNSEY COUNTY, OHIO
T1N R1W & T9N R7W
DOMINION
METER STATION
MP 612.3
T9N R7W
T8N R7W
610
611
612
613
614
GUERNSEY CO., OHIO
NOBLE CO., OHIO
ACCESS ROAD
GUERNSEY CO., OHIO
NOBLE CO., OHIO
T1N R1W
T9N R7W
T1N R1W
T8N R7W
Sheet 154 of 161
NOBLE COUNTY, OHIO
T8N R7W
LEGEND
PROPOSED REX - EAST PIPELINE
0
2,000
4,000
Feet
QUAKER CITY QUADRANGLE
1280-A-130-154-GU-OH_030108

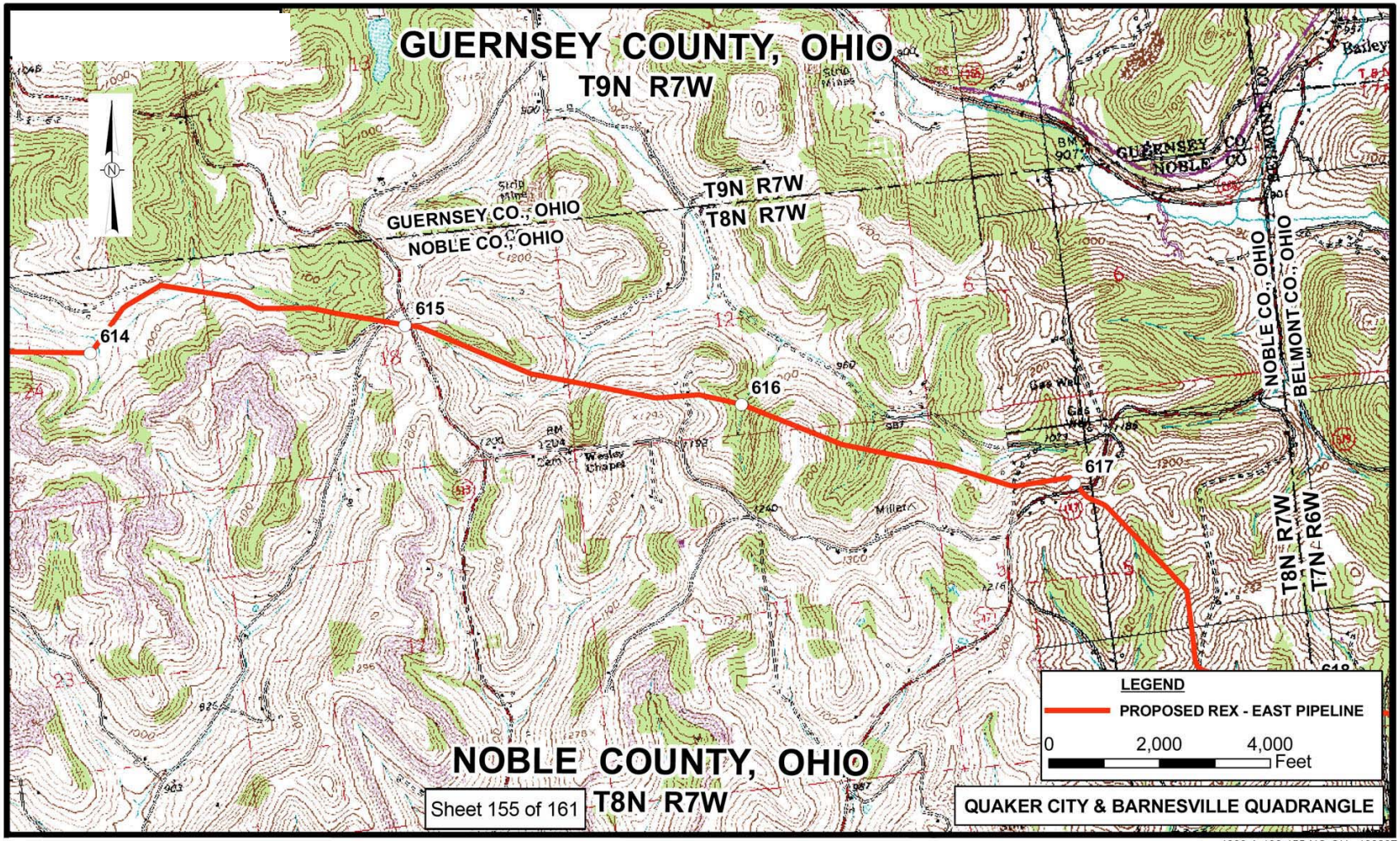

1280-A-130-155-NO-OH._100207