APPENDIX A

REX-East – Project Location Map

Rockies Express Pipeline - East Project
Appendix A
Location Map

Rockies Express Pipeline

M:\Clients\J-L\KMI\REX_ArcGIS_KMI_REX_Spread_State_Map.mxd

DATE: 05/08/07 | REVISED: 05/08/07 | DRAWN BY: RSMcGREGOR

APPENDIX B

REX-East – Topographic Maps of Route

Route Alignment

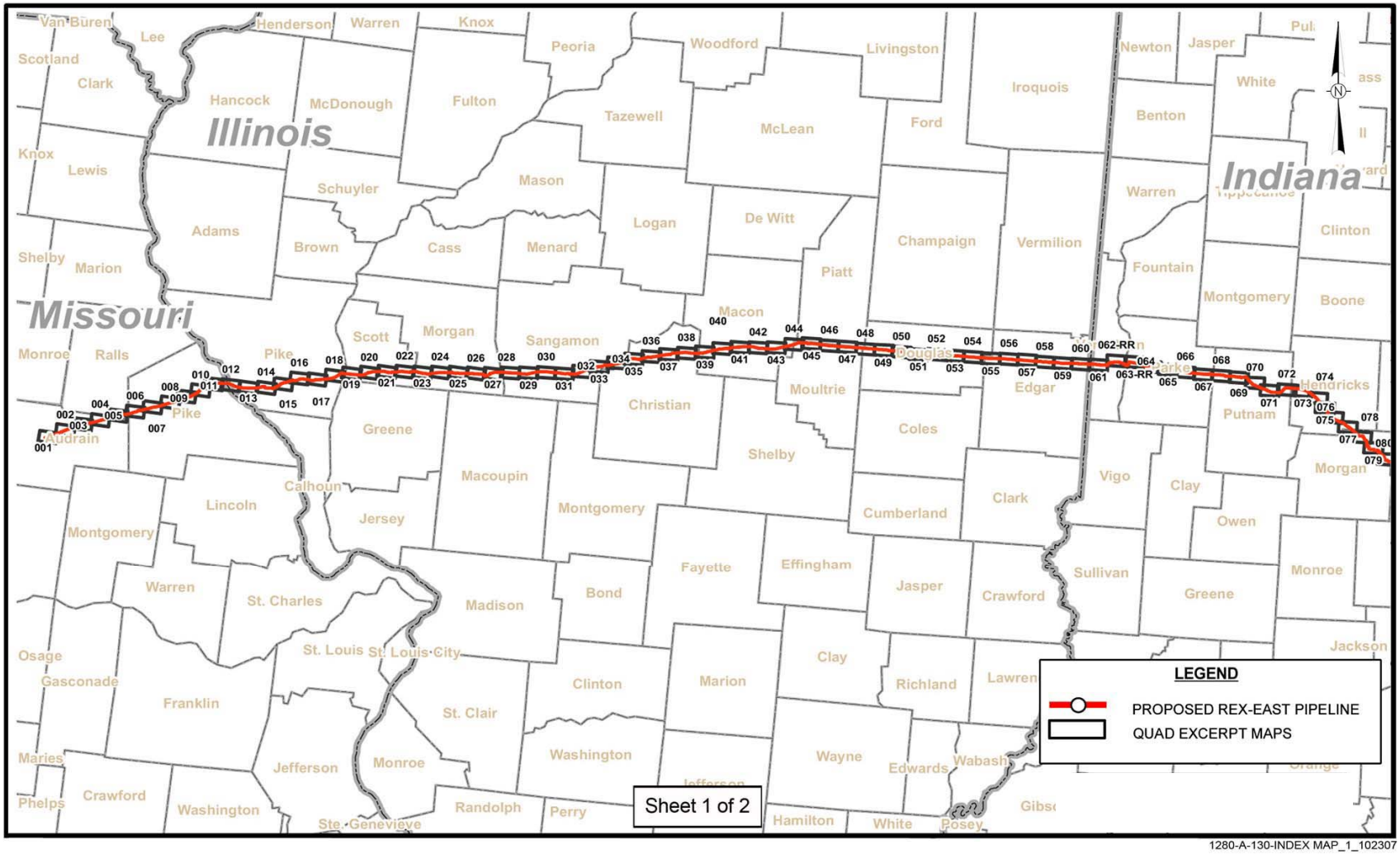

1280-A-130-INDEX MAP_1_102307

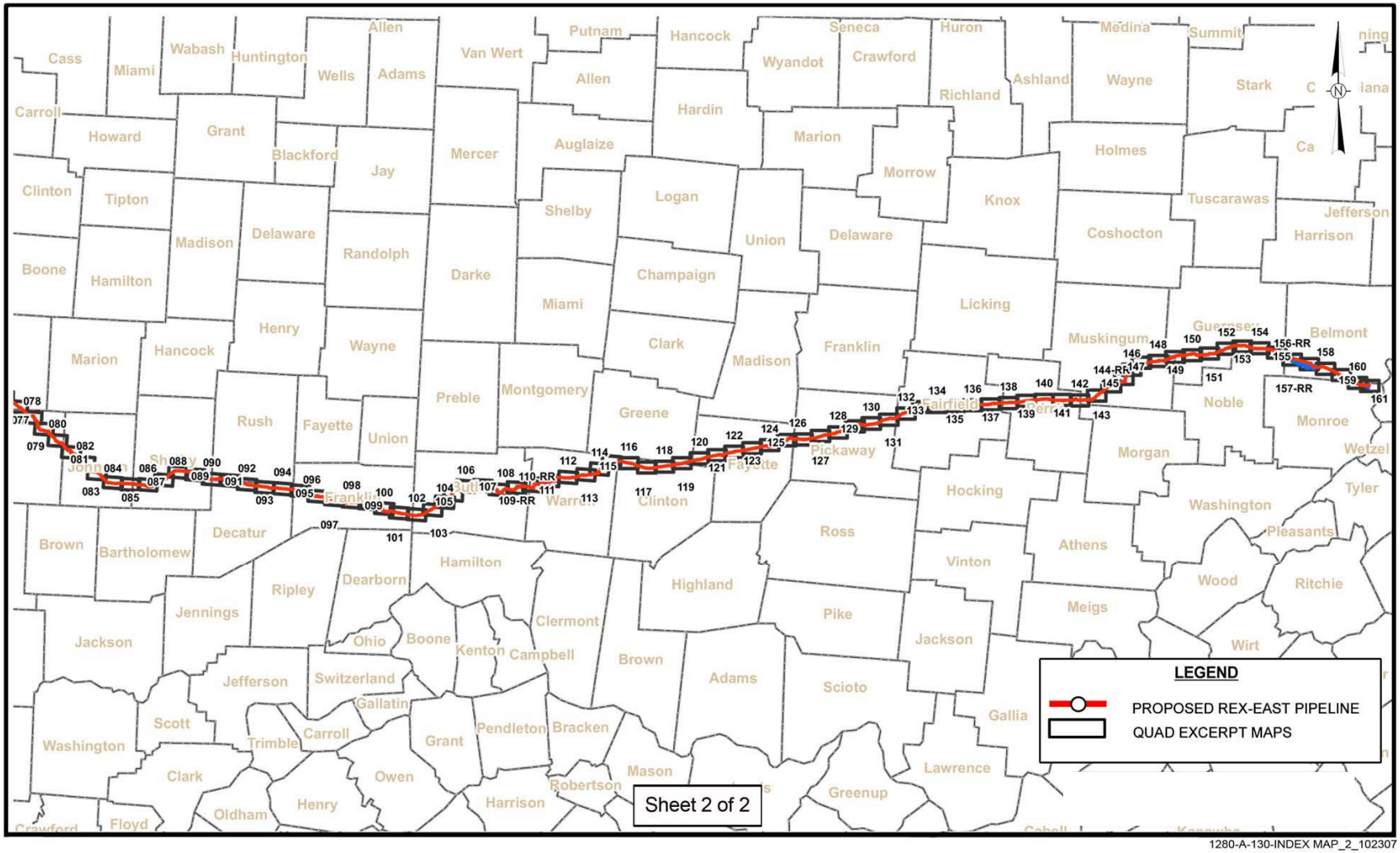

1280-A-130-INDEX MAP_2_102307

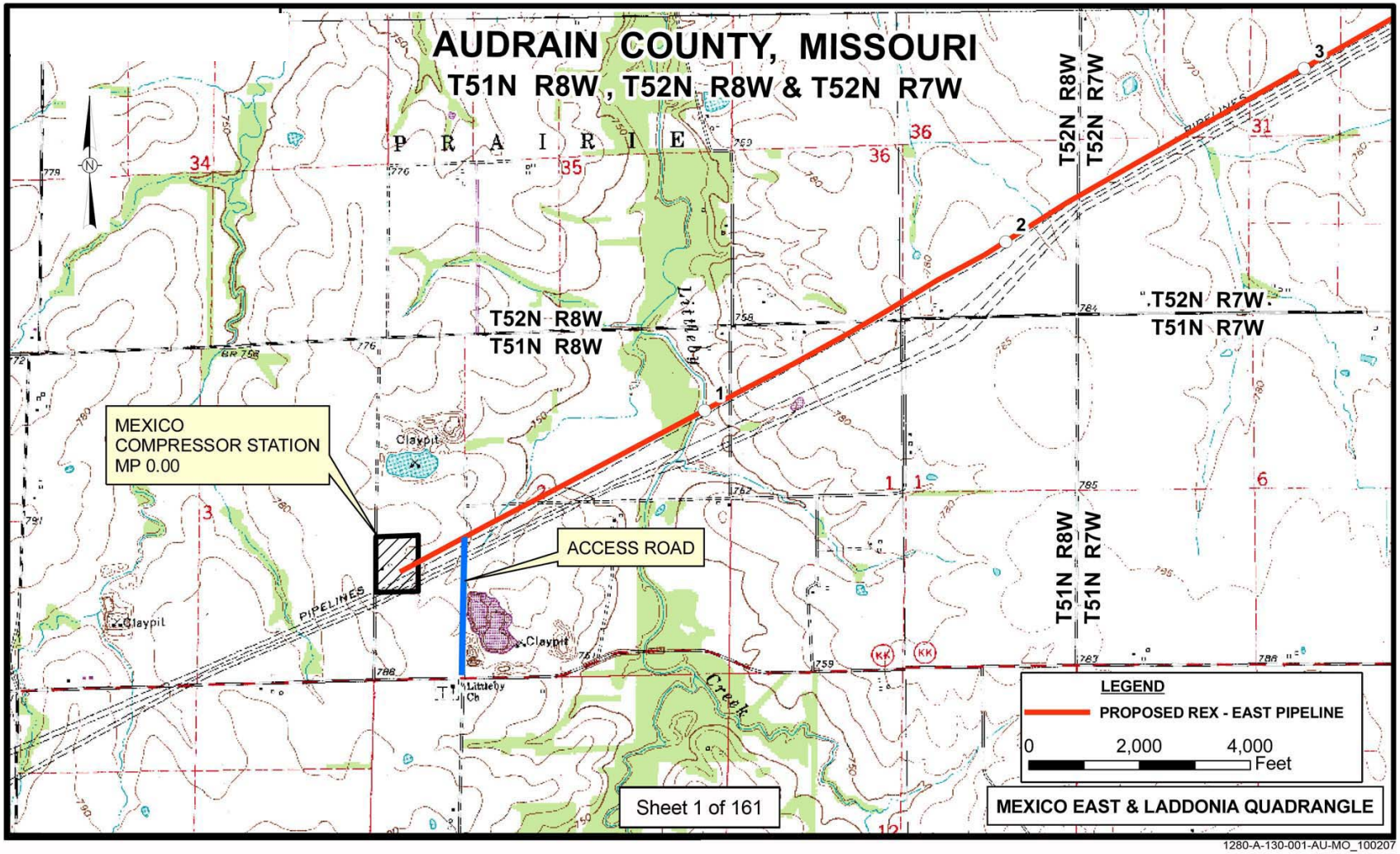

1280-A-130-001-AU-MO_100207

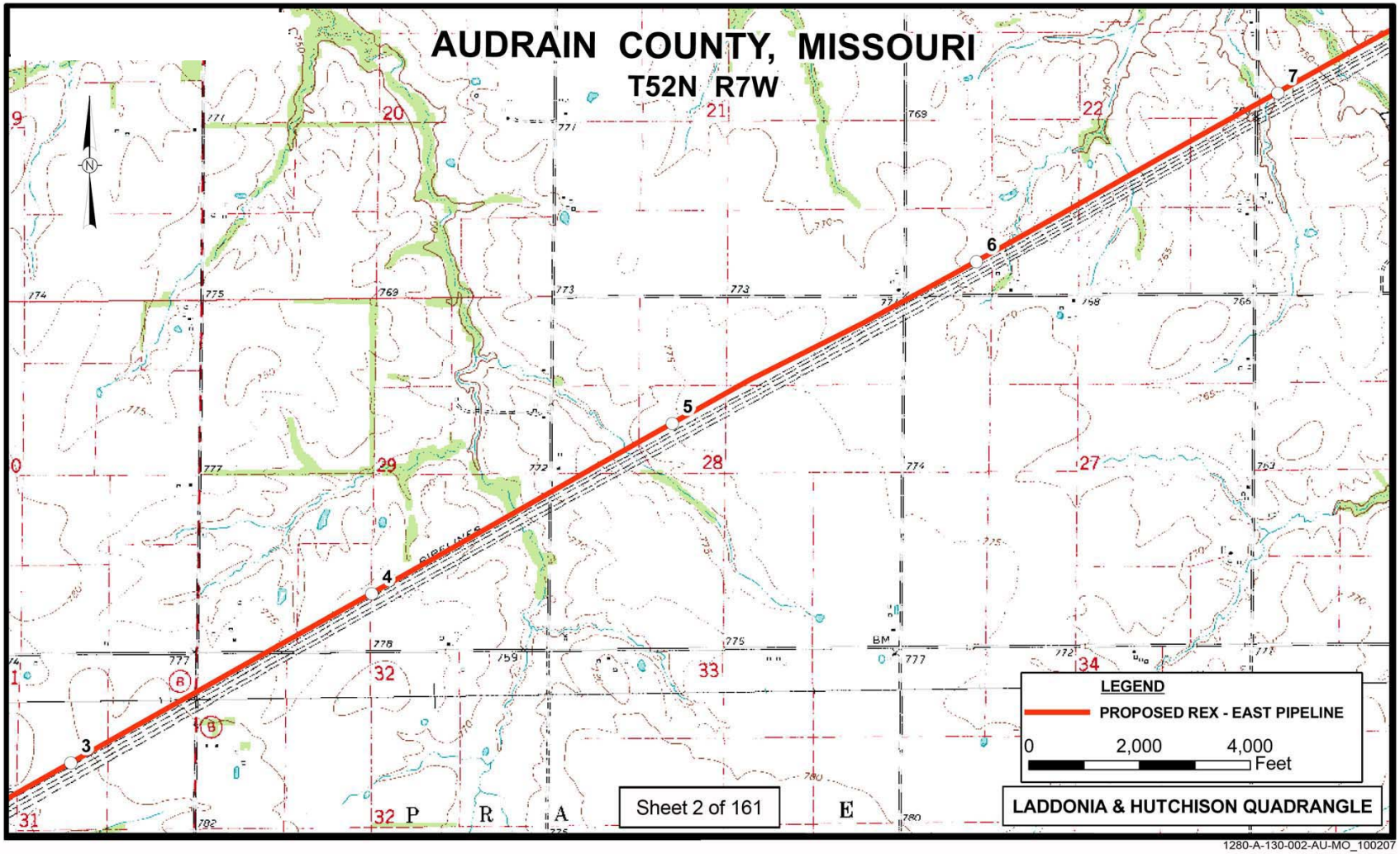
AUDRAIN COUNTY, MISSOURI
T52N R7W
LEGEND
PROPOSED REX - EAST PIPELINE
0 2,000 4,000
Feet
Sheet 2 of 161
LADDONIA & HUTCHISON QUADRANGLE
1280-A-130-002-AU-MO_100207

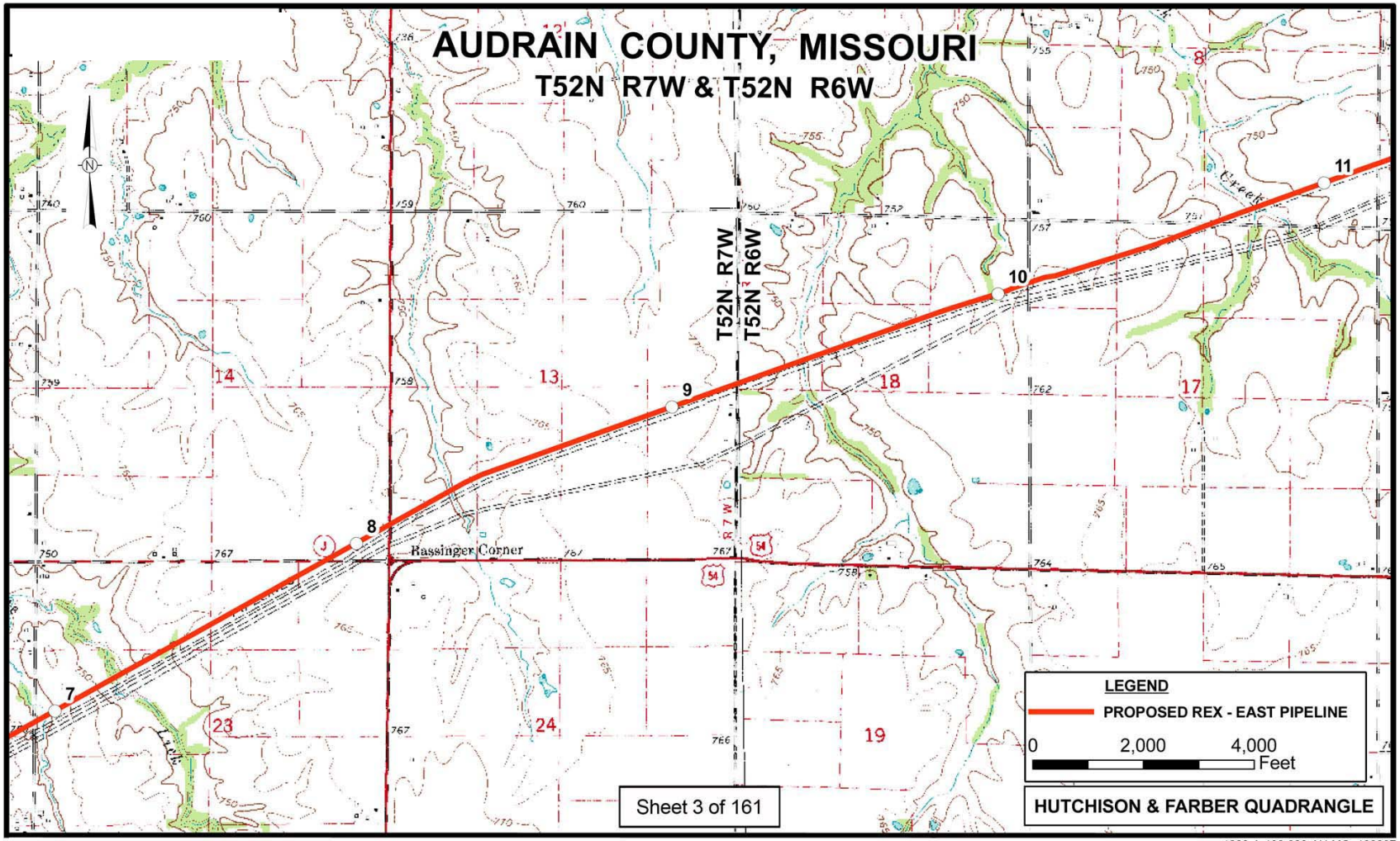

1280-A-130-003-AU-MO_100207

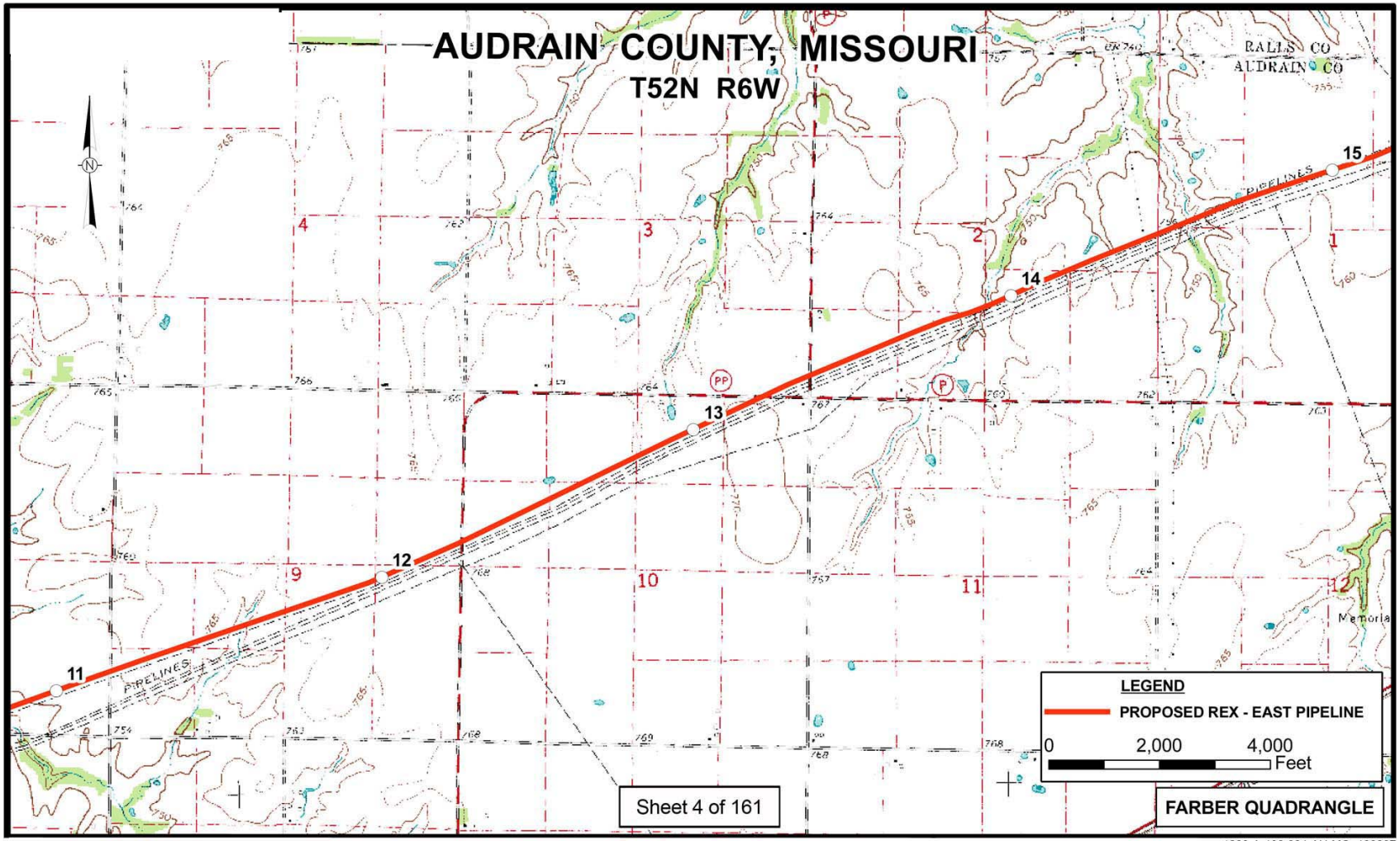

1280-A-130-004-AU-MO_100207

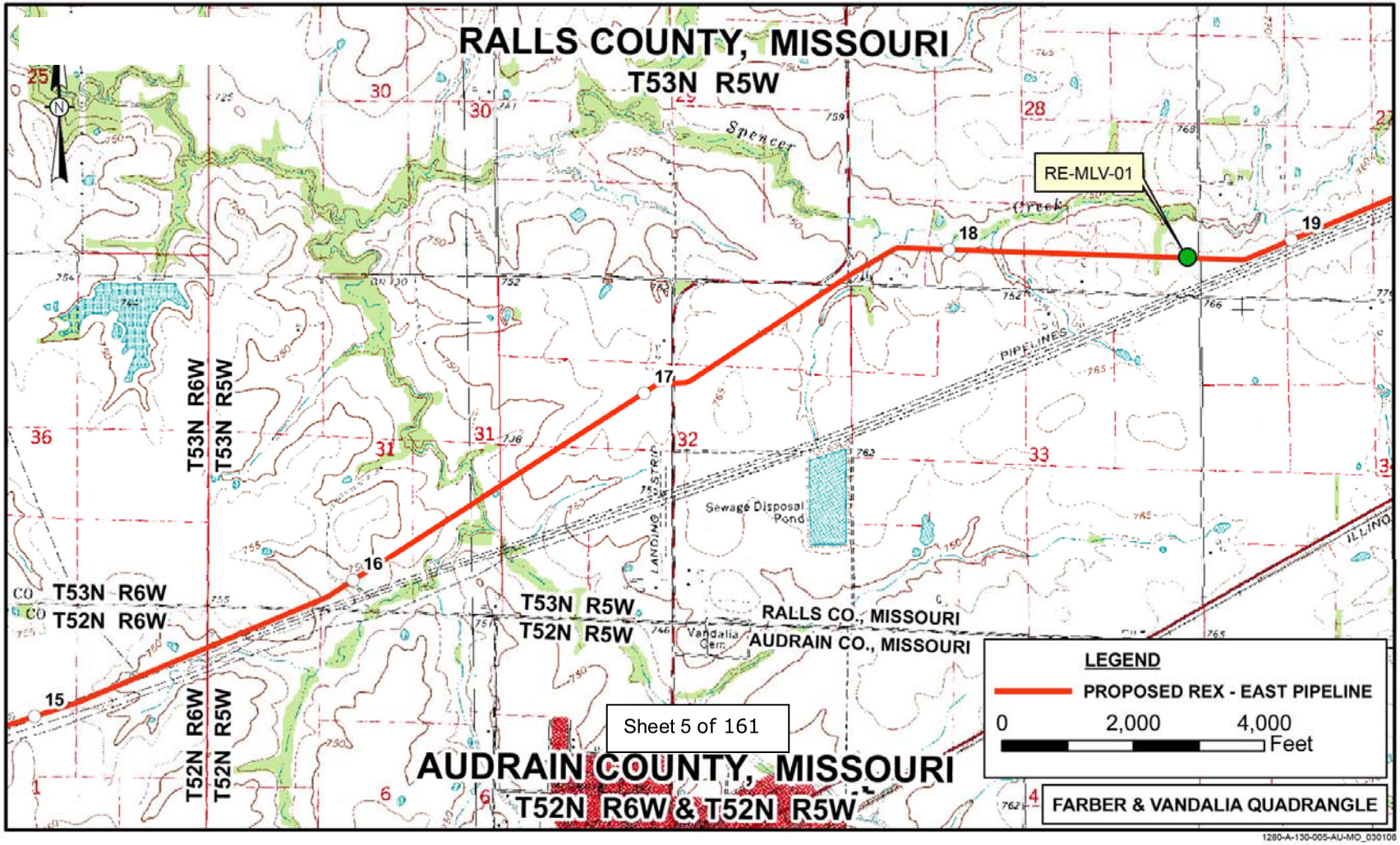
RALLS COUNTY, MISSOURI
T53N R5W
RE-MLV-01
Spencer
Creek
18
19
17
16
15
T53N R6W
T53N R5W
T52N R6W
T52N R5W
T53N R5W
T52N R5W
PIPELINES
LANDING STRIP
Sewage Disposal Pond
Vandalia Cem
RALLS CO., MISSOURI
AUDRAIN CO., MISSOURI
Sheet 5 of 161
AUDRAIN COUNTY, MISSOURI
T52N R6W & T52N R5W
LEGEND
PROPOSED REX - EAST PIPELINE
0
2,000
4,000
Feet
FARBER & VANDALIA QUADRANGLE
1280-A-130-005-AU-MO_030108

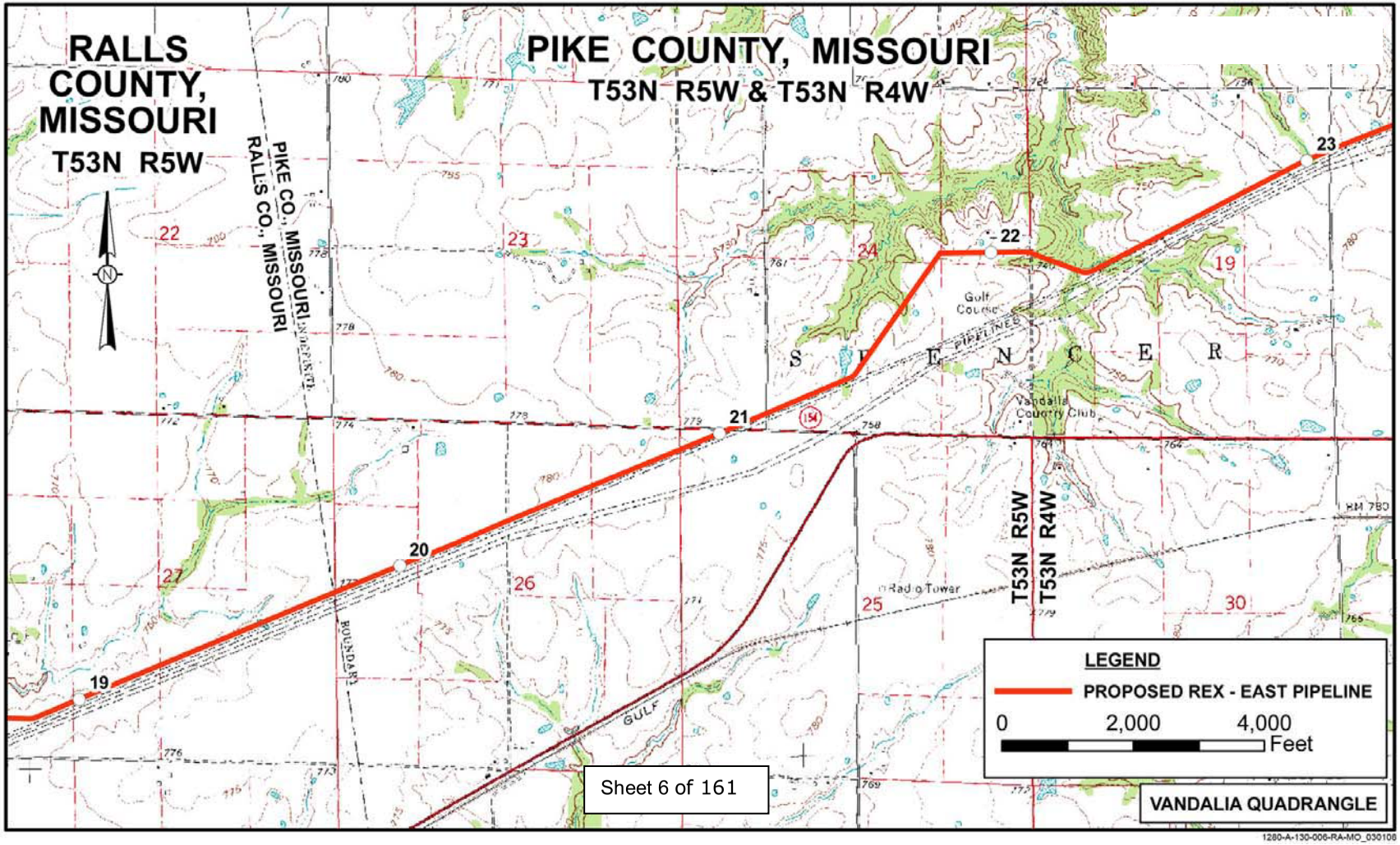
RALLS COUNTY, MISSOURI
T53N R5W
PIKE COUNTY, MISSOURI
T53N R5W & T53N R4W
PIKE CO., MISSOURI
RALLS CO., MISSOURI
BOUNDARY
19
20
21
22
23
Golf Course
Vandalia Country Club
Radio Tower
T53N R5W
T53N R4W
LEGEND
PROPOSED REX - EAST PIPELINE
0
2,000
4,000
Feet
VANDALIA QUADRANGLE
Sheet 6 of 161
1280-A-130-006-RA-MO_030106

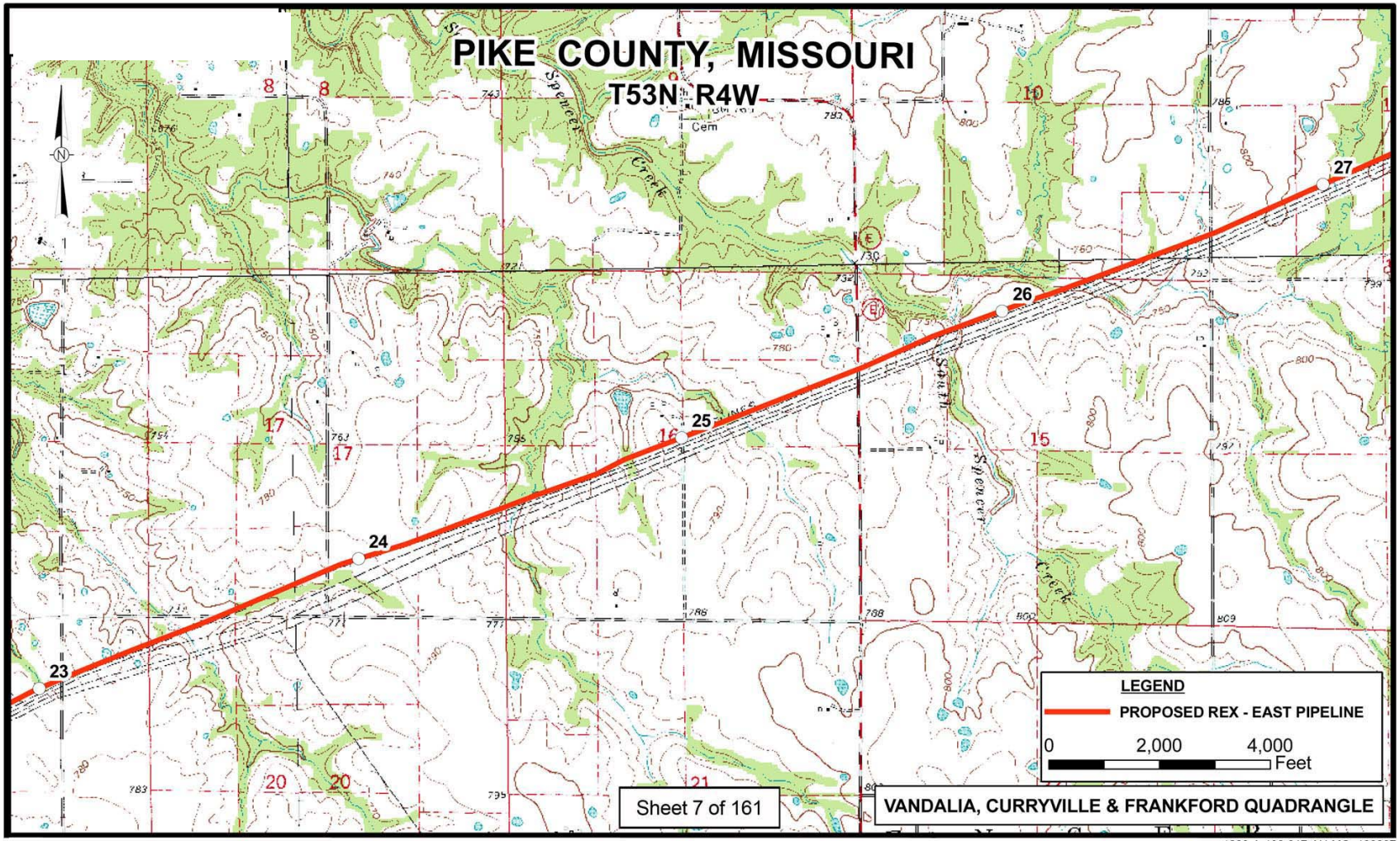

1280-A-130-017-AU-MO_100207

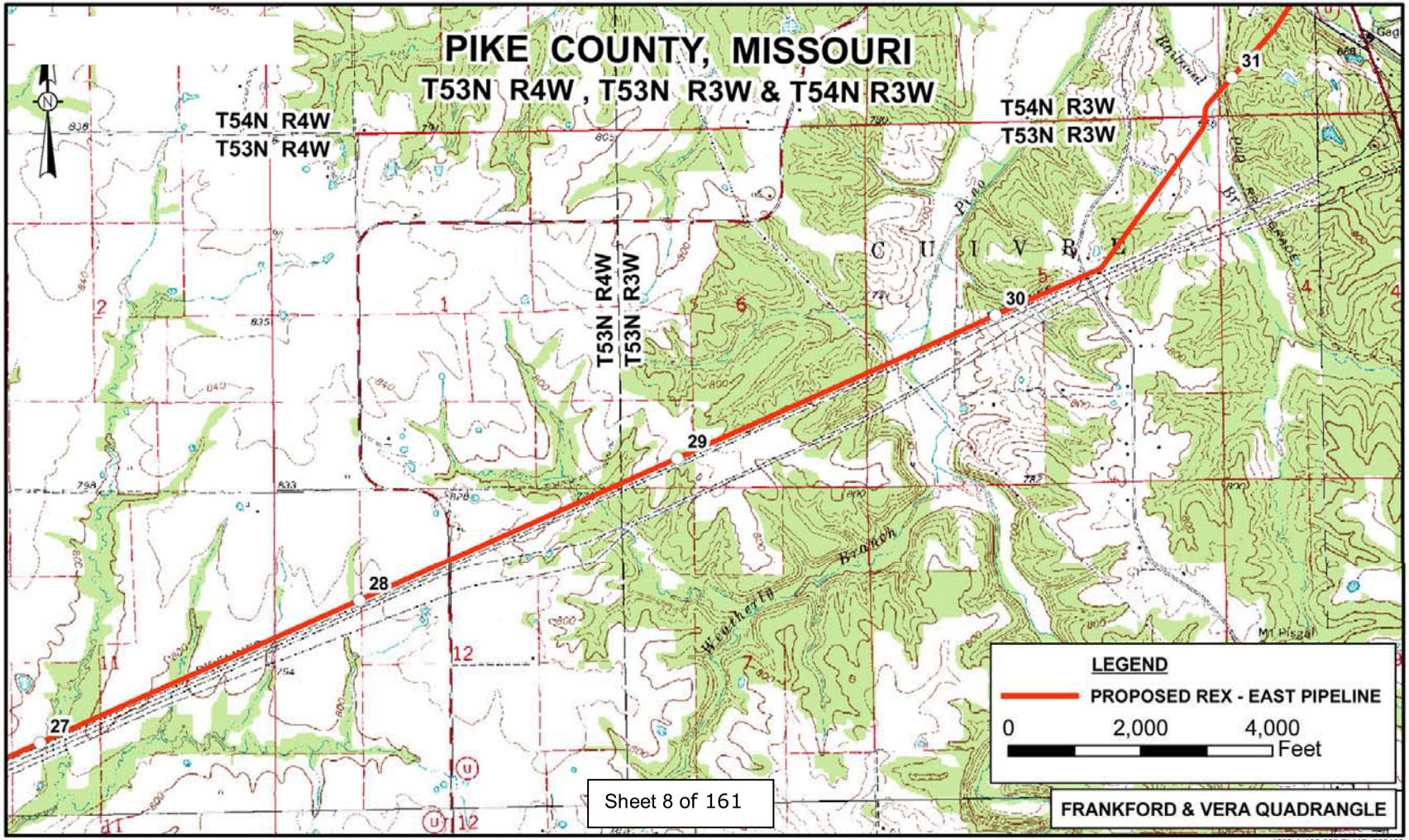
PIKE COUNTY, MISSOURI
T53N R4W , T53N R3W & T54N R3W
T54N R4W
T53N R4W
T54N R3W
T53N R3W
T53N R4W
T53N R3W
C U I V R E
Pino
Weatherly
Branch
Mt Pisgah
27
28
29
30
31
LEGEND
PROPOSED REX - EAST PIPELINE
0
2,000
4,000
Feet
Sheet 8 of 161
FRANKFORD & VERA QUADRANGLE
1280-A-130-008-PI-MO_030108

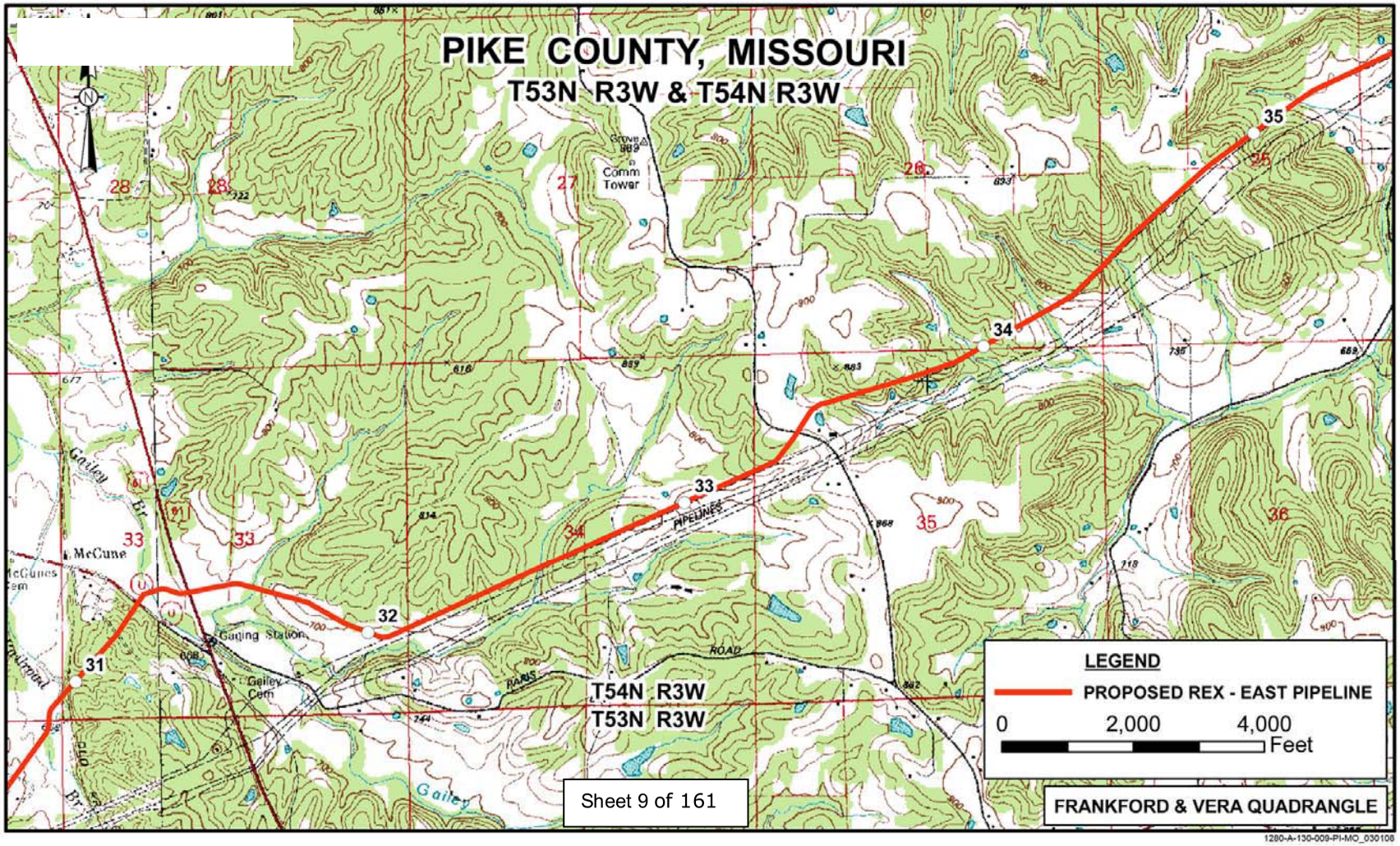
PIKE COUNTY, MISSOURI
T53N R3W & T54N R3W
LEGEND
PROPOSED REX - EAST PIPELINE
0
2,000
4,000
Feet
FRANKFORD & VERA QUADRANGLE
T54N R3W
T53N R3W
Sheet 9 of 161
31
32
33
34
35
McCune
Gaging Station
Gailey Cem
Comm Tower
PIPELINES
ROAD
Gailey
1280-A-130-009-PI-MO_030108

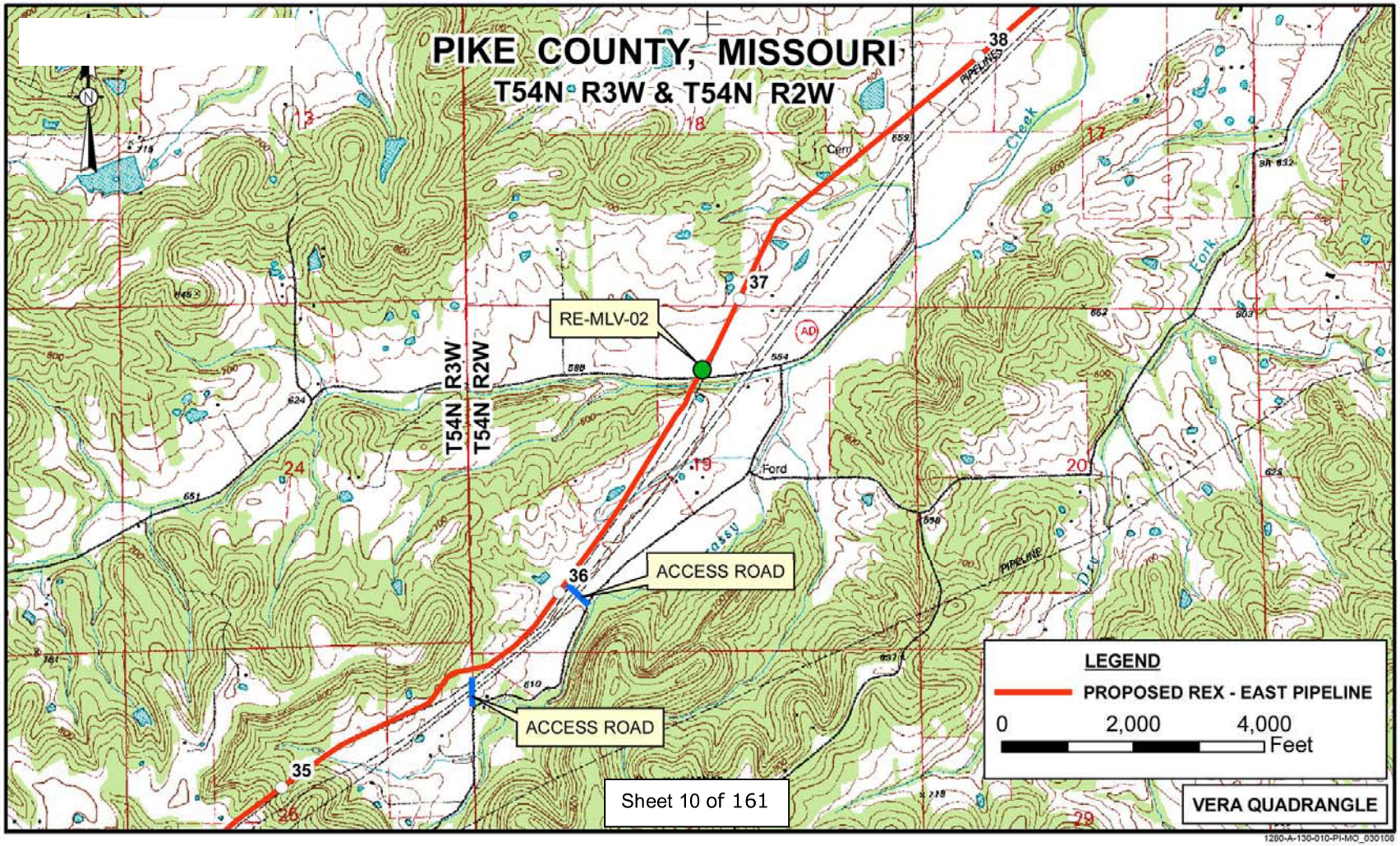
PIKE COUNTY, MISSOURI
T54N R3W & T54N R2W
RE-MLV-02
ACCESS ROAD
ACCESS ROAD
T54N R3W
T54N R2W
38
37
36
35
LEGEND
PROPOSED REX - EAST PIPELINE
0
2,000
4,000
Feet
VERA QUADRANGLE
Sheet 10 of 161
1280-A-130-010-PI-MO_030108

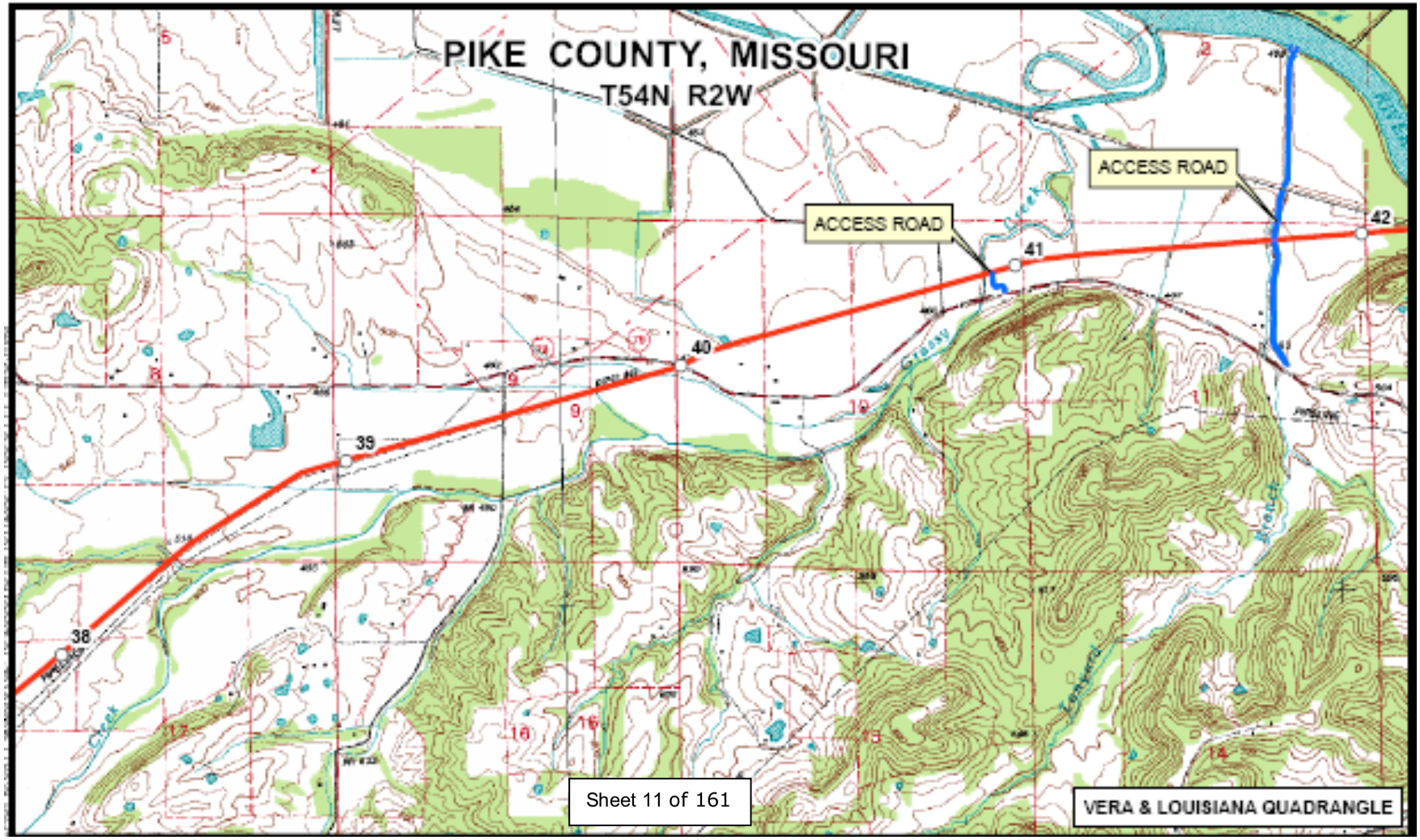
PIKE COUNTY, MISSOURI
T54N R2W
ACCESS ROAD
ACCESS ROAD
38
39
40
41
42
Sheet 11 of 161
VERA & LOUISIANA QUADRANGLE