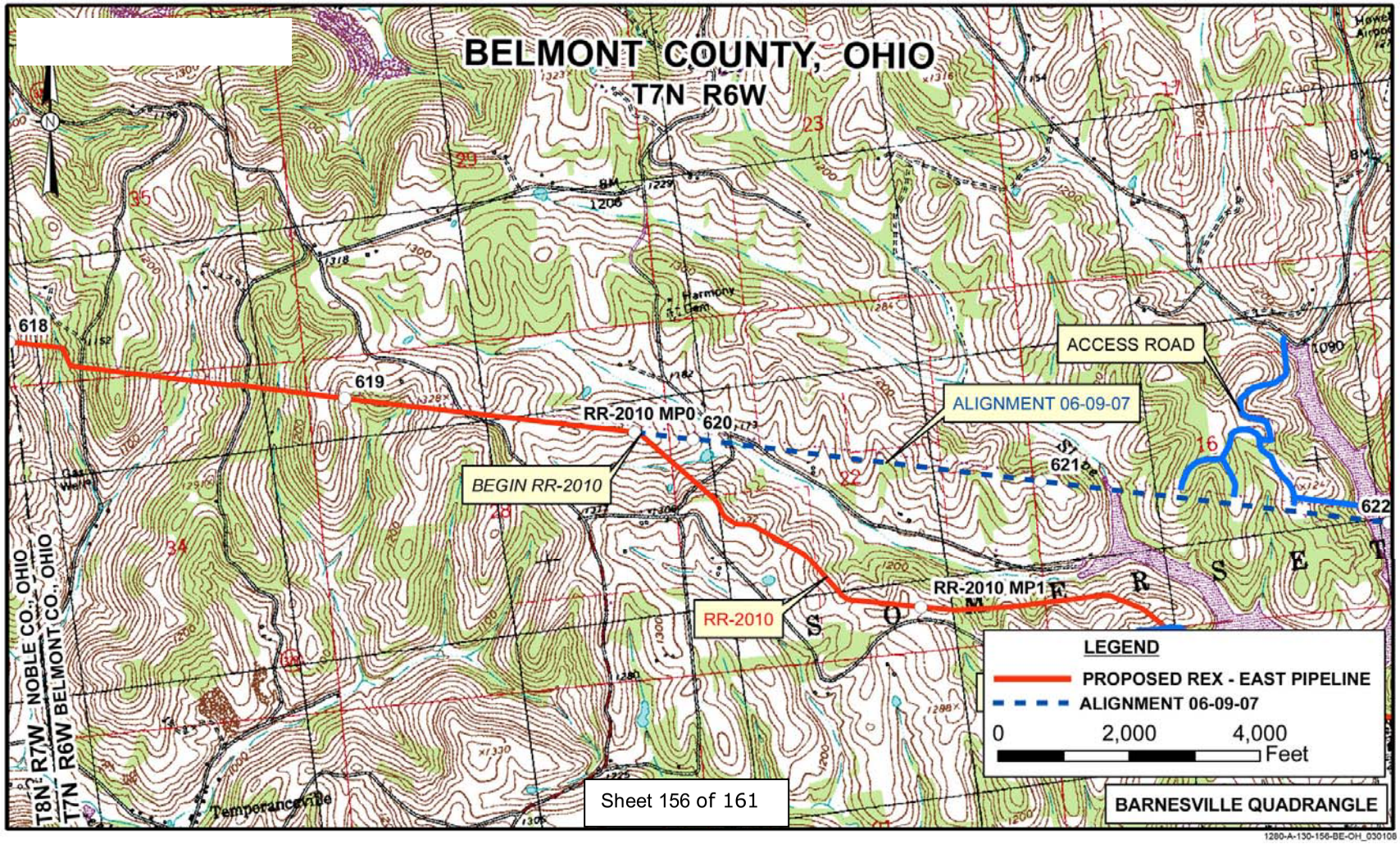
BELMONT COUNTY, OHIO
T7N R6W
618
619
620
621
622
RR-2010 MP0
RR-2010 MP1
BEGIN RR-2010
RR-2010
ACCESS ROAD
ALIGNMENT 06-09-07
LEGEND
PROPOSED REX - EAST PIPELINE
ALIGNMENT 06-09-07
0
2,000
4,000
Feet
BARNESVILLE QUADRANGLE
Sheet 156 of 161
T8N R7W NOBLE CO., OHIO
T7N R6W BELMONT CO., OHIO
Temperanceville
Harmony
1280-A-130-156-BE-OH_030108

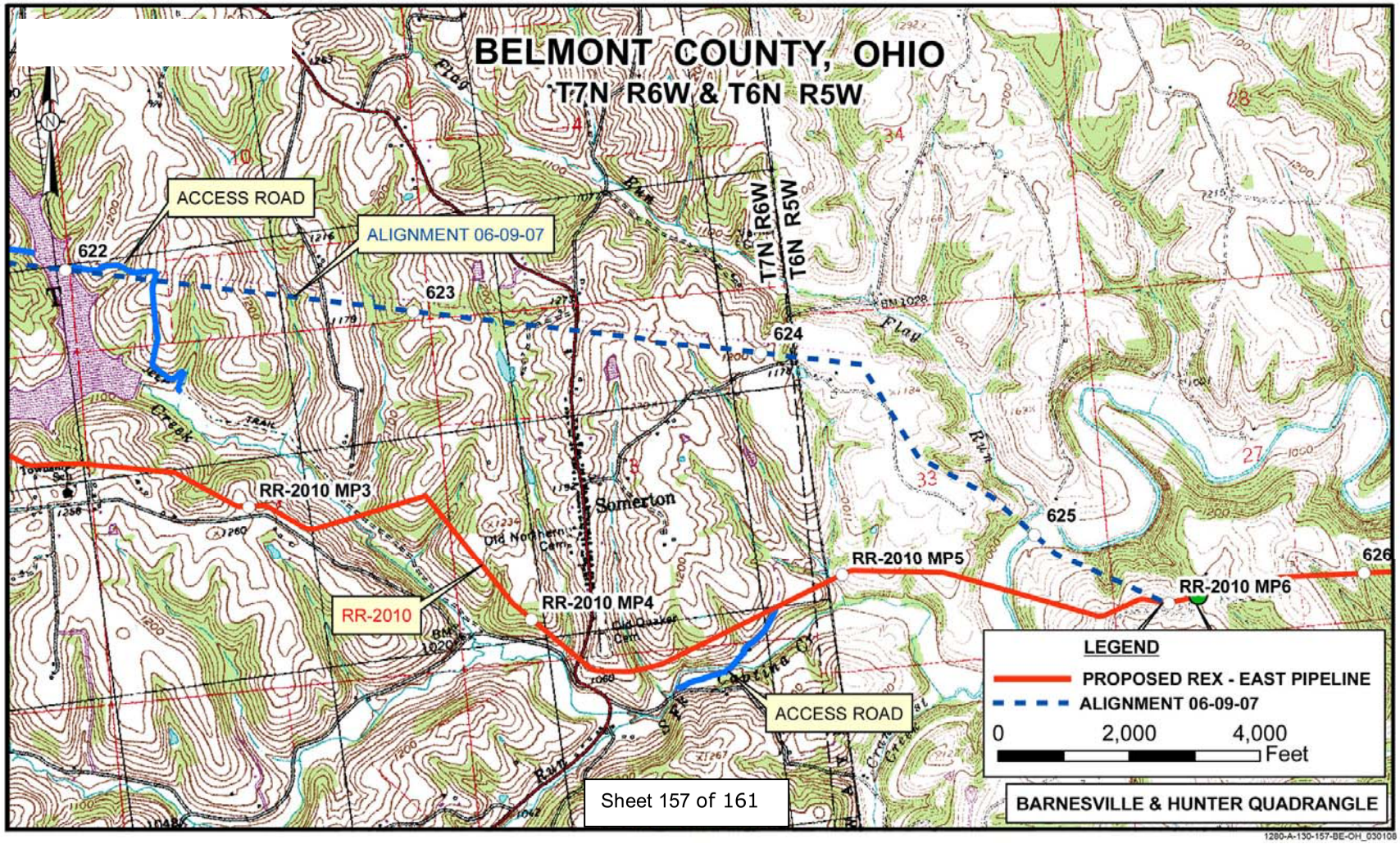
BELMONT COUNTY, OHIO
T7N R6W & T6N R5W
ACCESS ROAD
ALIGNMENT 06-09-07
622
623
624
625
626
RR-2010 MP3
RR-2010 MP4
RR-2010 MP5
RR-2010 MP6
RR-2010
Somerton
Old Northern Cem
Old Quaker Cem
T7N R6W
T6N R5W
ACCESS ROAD
LEGEND
PROPOSED REX - EAST PIPELINE
ALIGNMENT 06-09-07
0
2,000
4,000
Feet
BARNESVILLE & HUNTER QUADRANGLE
Sheet 157 of 161
1280-A-130-157-BE-OH_030108

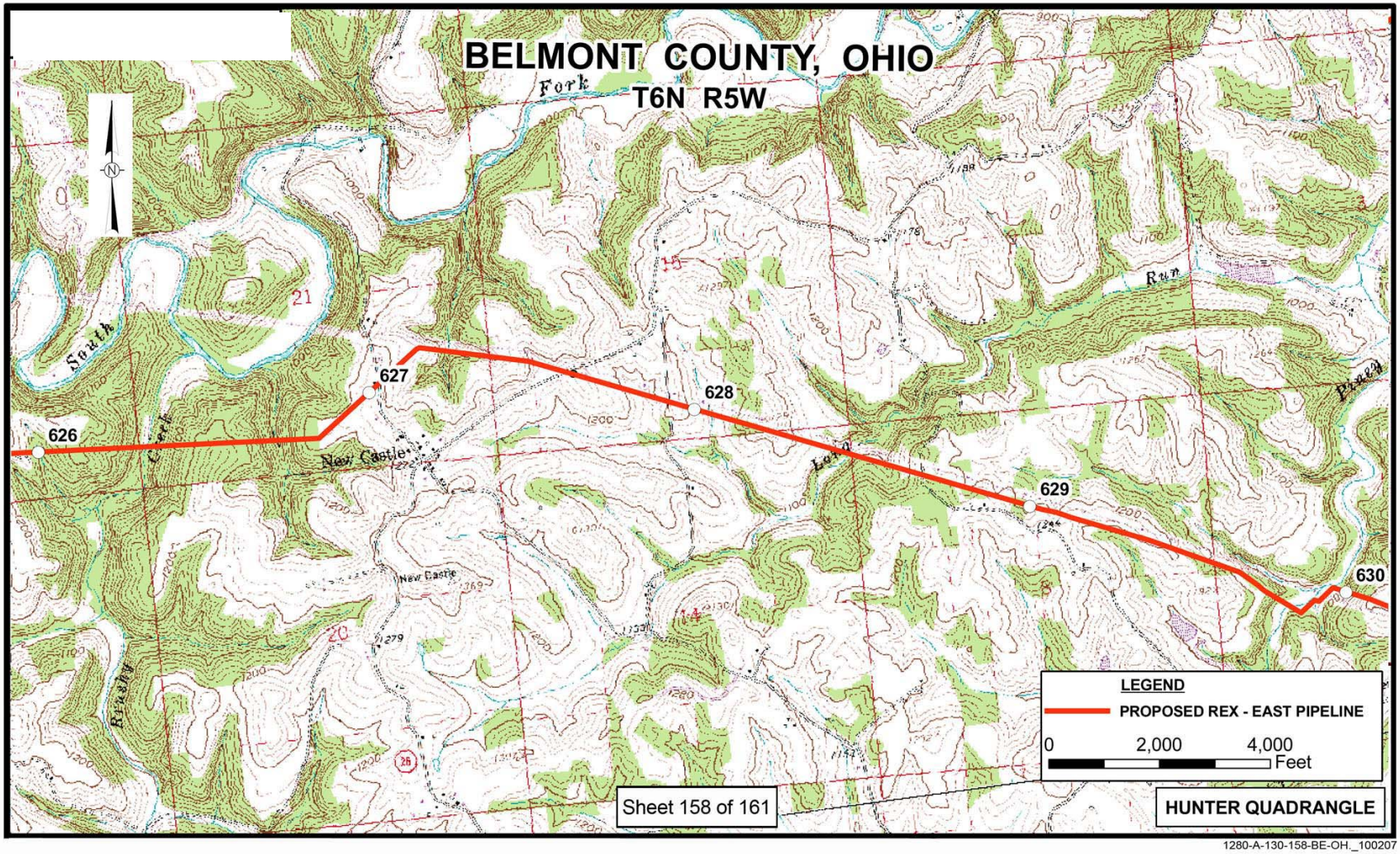

1280-A-130-158-BE-OH._100207

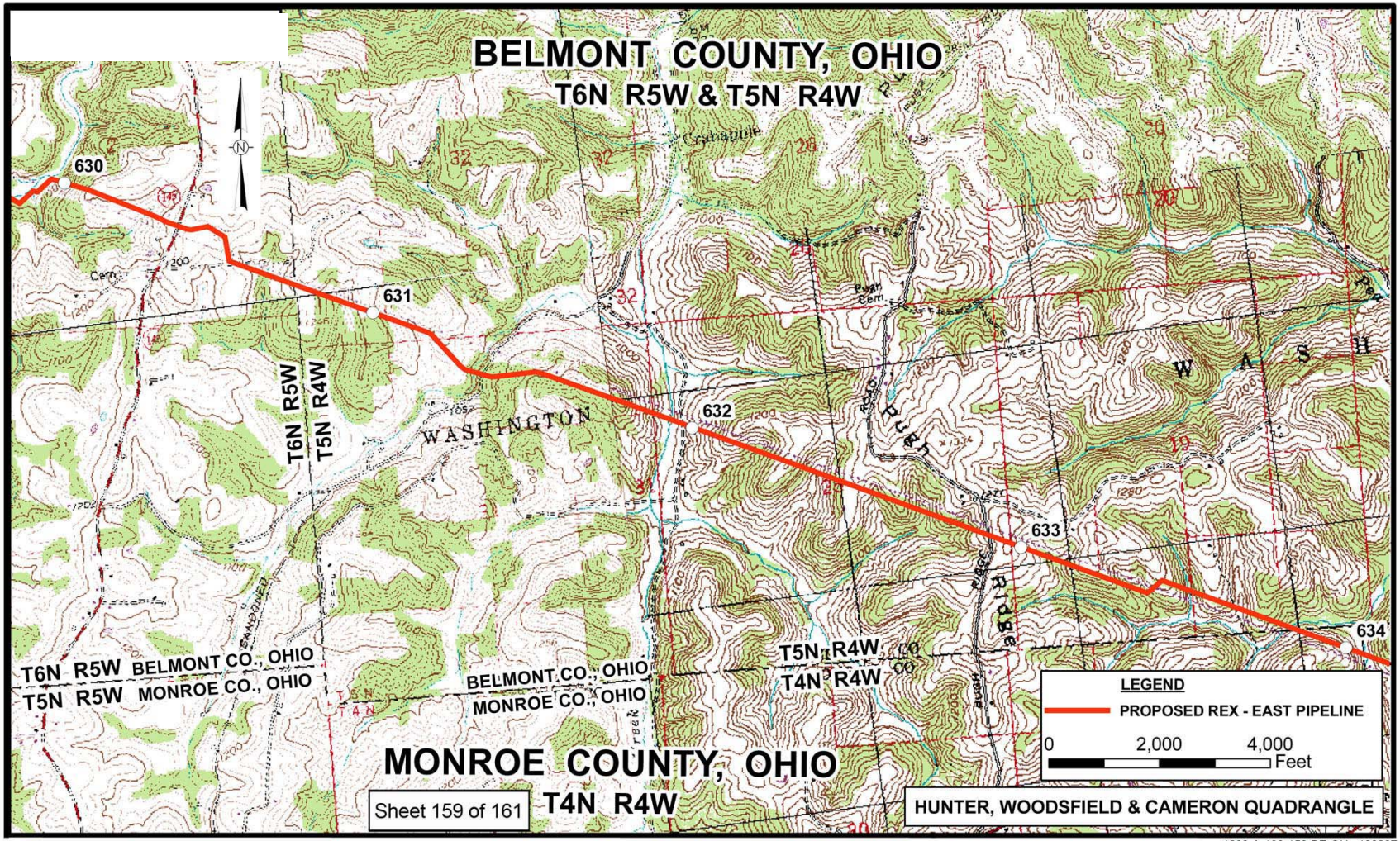

1280-A-130-159-BE-OH._100207

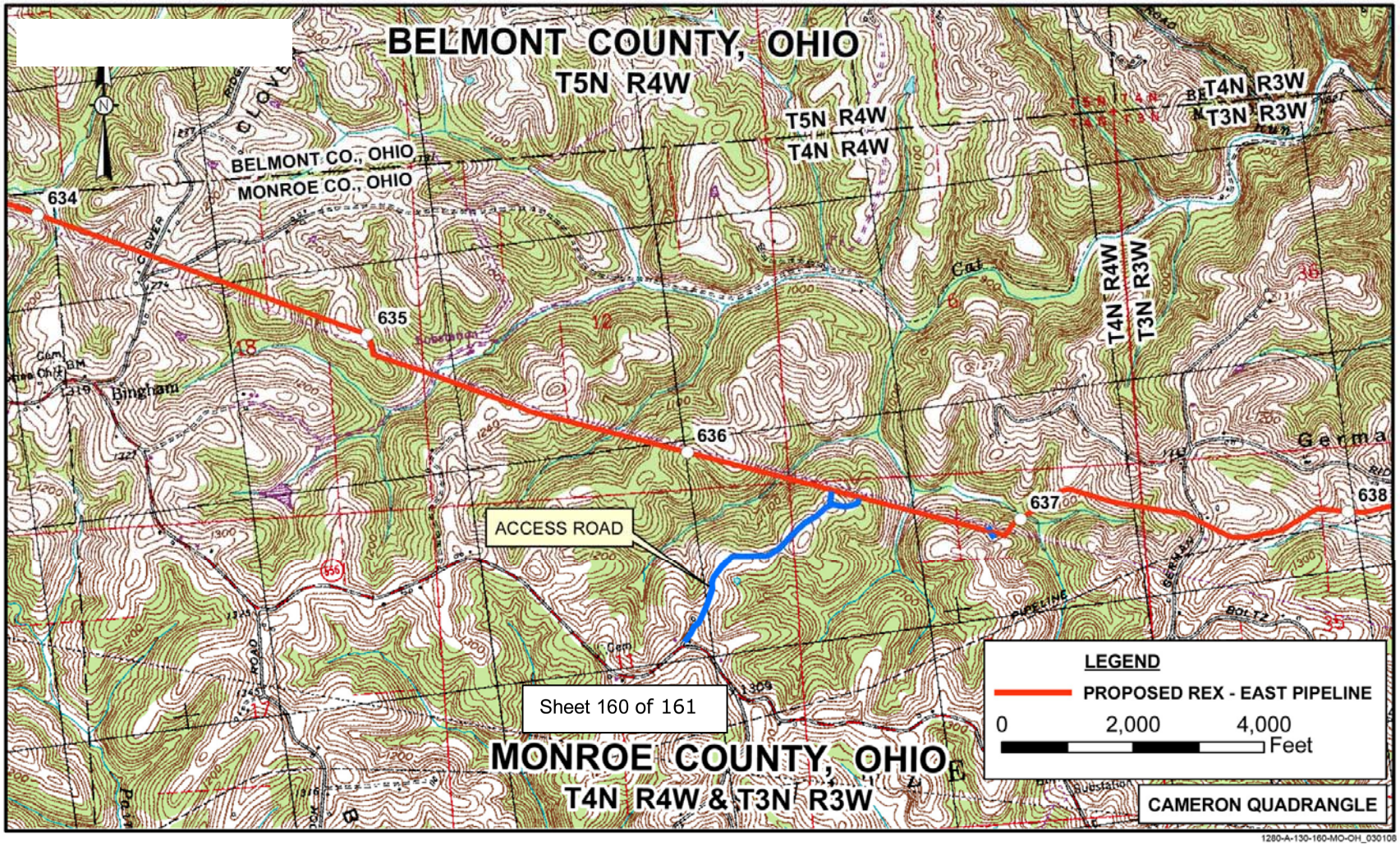
BELMONT COUNTY, OHIO
T5N R4W
T5N R4W
T4N R4W
T4N R3W
T3N R3W
BELMONT CO., OHIO
MONROE CO., OHIO
634
635
636
637
638
T4N R4W
T3N R3W
Bingham
Germa
ACCESS ROAD
Sheet 160 of 161
MONROE COUNTY, OHIO
T4N R4W & T3N R3W
LEGEND
PROPOSED REX - EAST PIPELINE
0
2,000
4,000
Feet
CAMERON QUADRANGLE
1280-A-130-160-MO-OH_030108

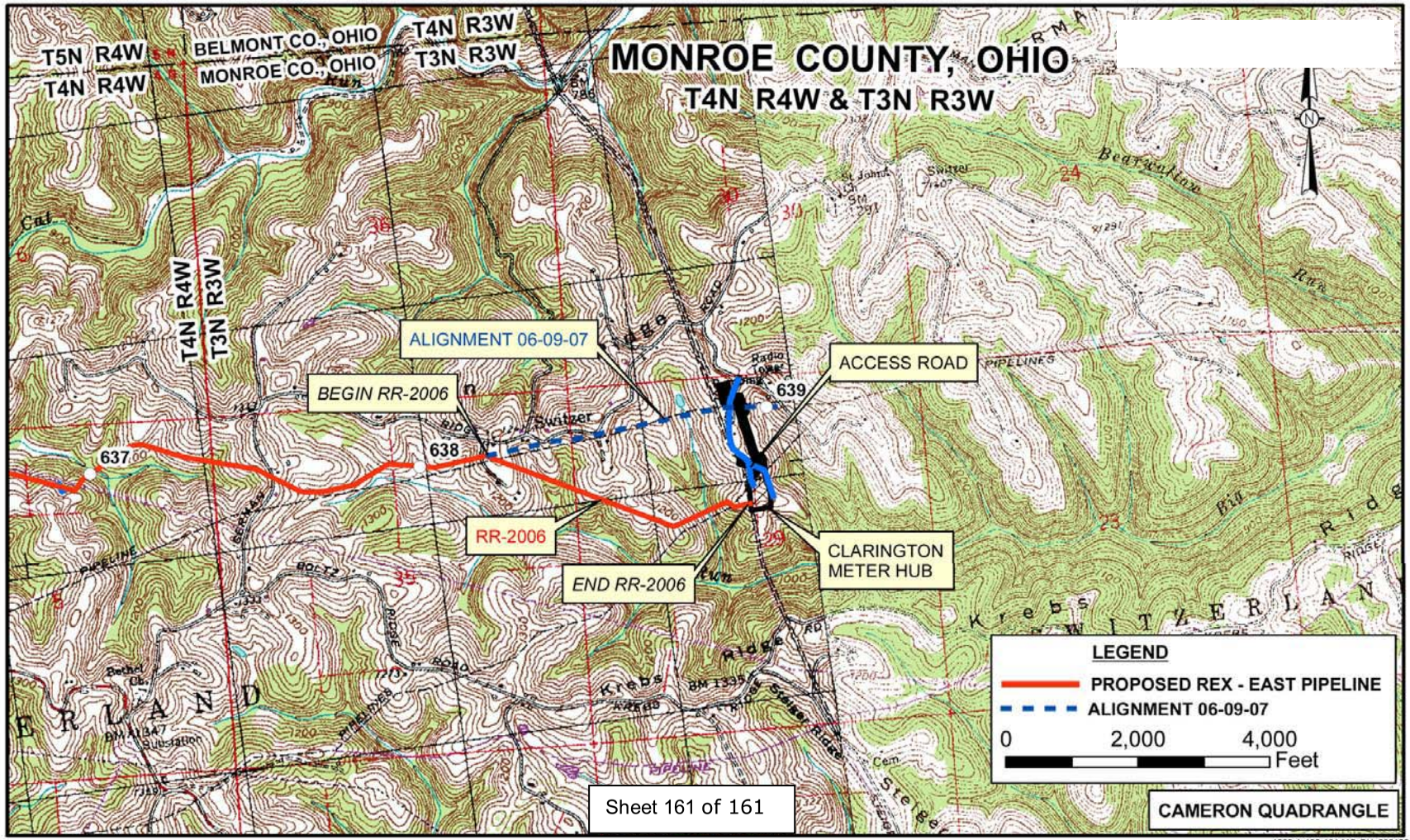
MONROE COUNTY, OHIO
T4N R4W & T3N R3W
T5N R4W
T4N R4W
BELMONT CO., OHIO
MONROE CO., OHIO
T4N R3W
T3N R3W
ALIGNMENT 06-09-07
BEGIN RR-2006
ACCESS ROAD
637
638
639
RR-2006
END RR-2006
CLARINGTON METER HUB
LEGEND
PROPOSED REX - EAST PIPELINE
ALIGNMENT 06-09-07
0
2,000
4,000
Feet
CAMERON QUADRANGLE
Sheet 161 of 161
1280-A-130-161-MO-OH_030108

Contractor/Pipe Yards

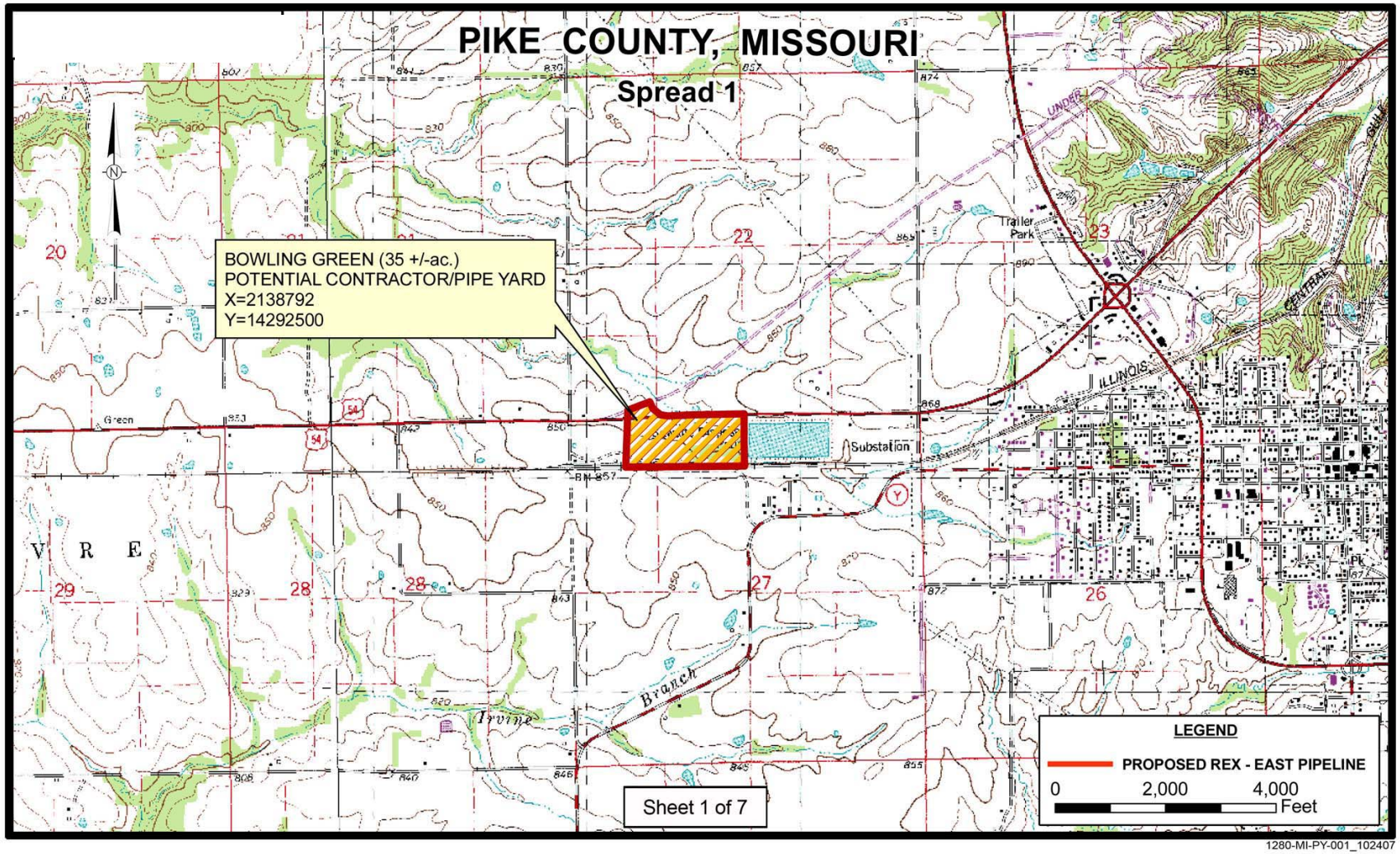

1280-MI-PY-001_102407

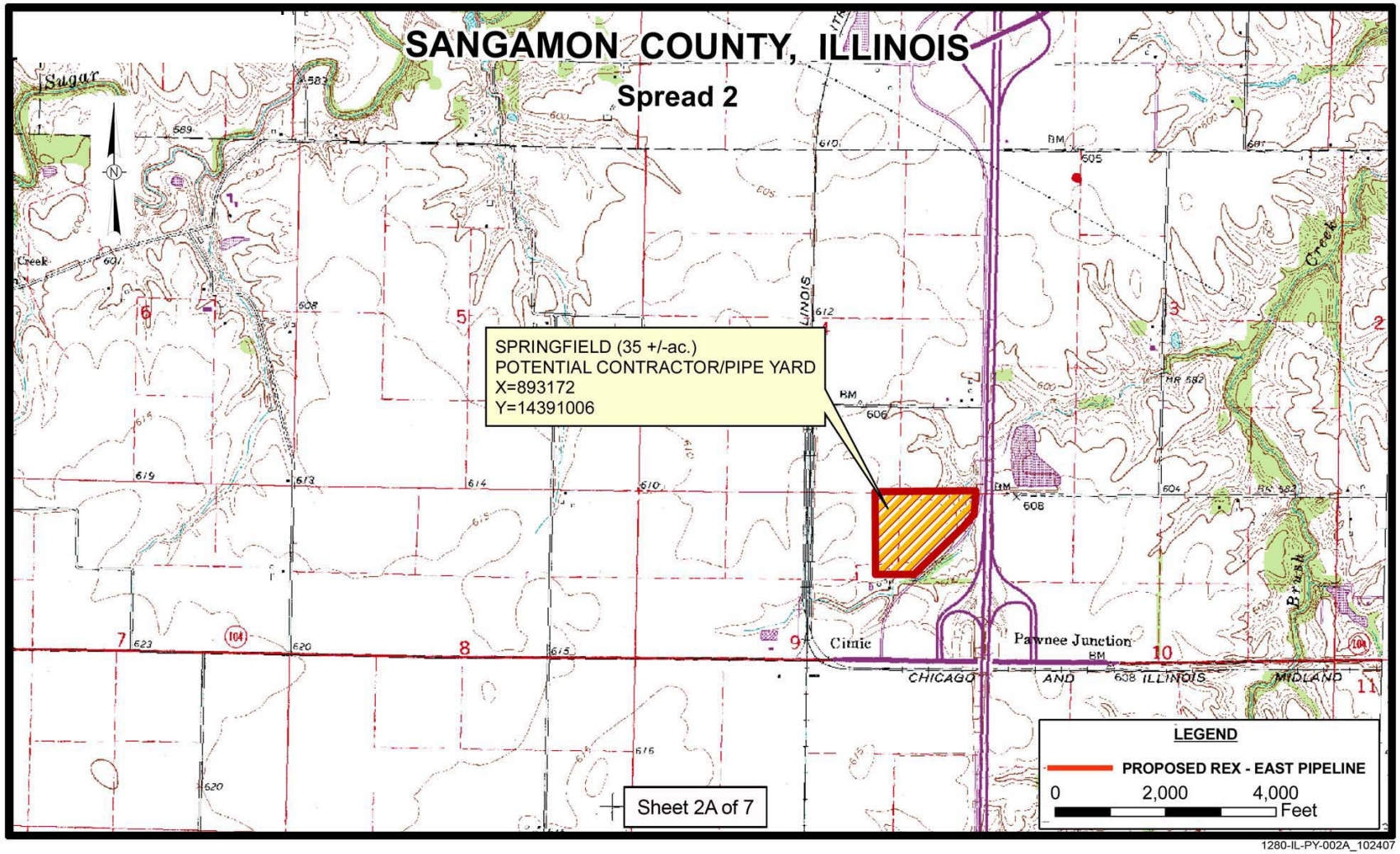

1280-IL-PY-002A_102407

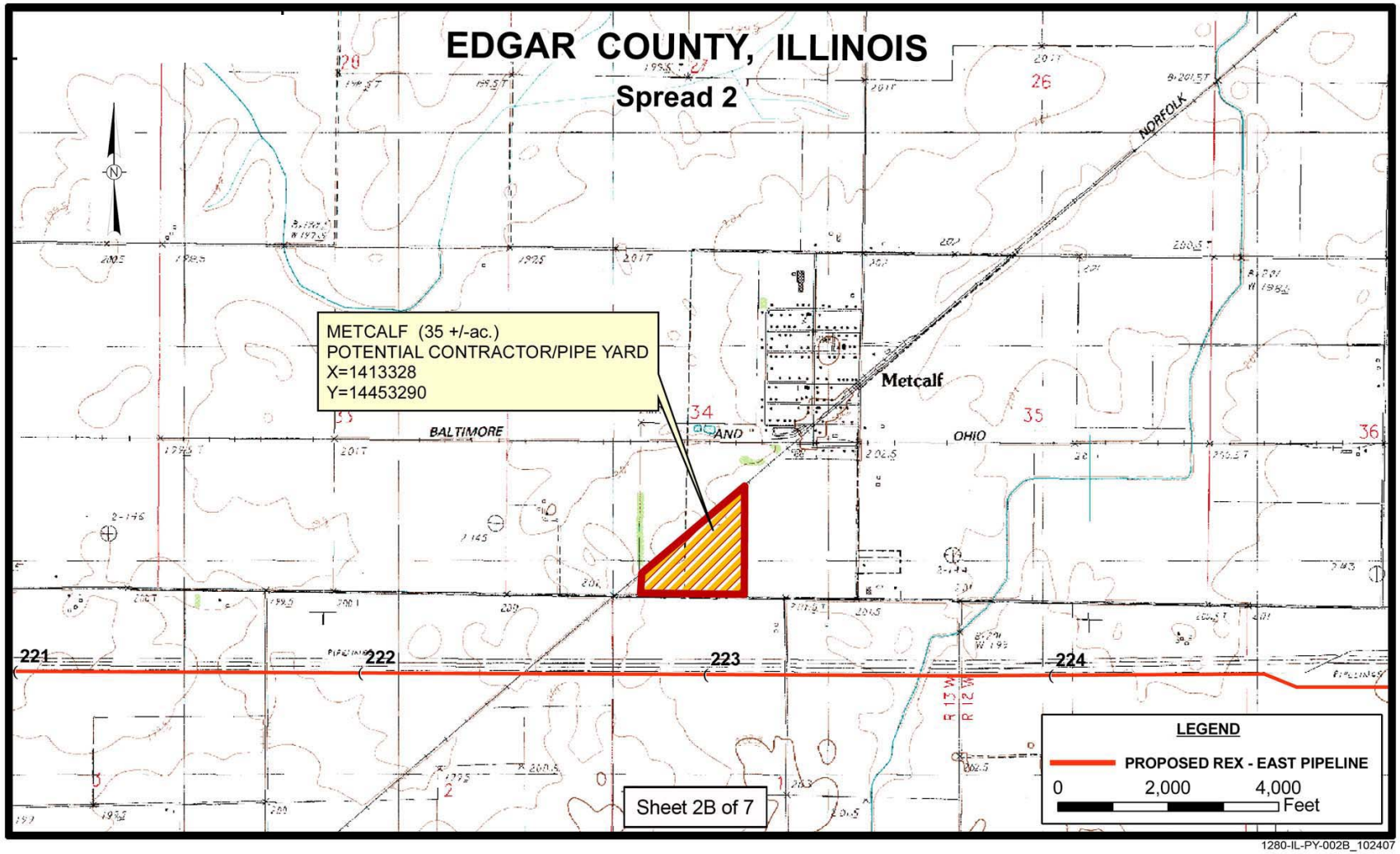

1280-IL-PY-002B_102407

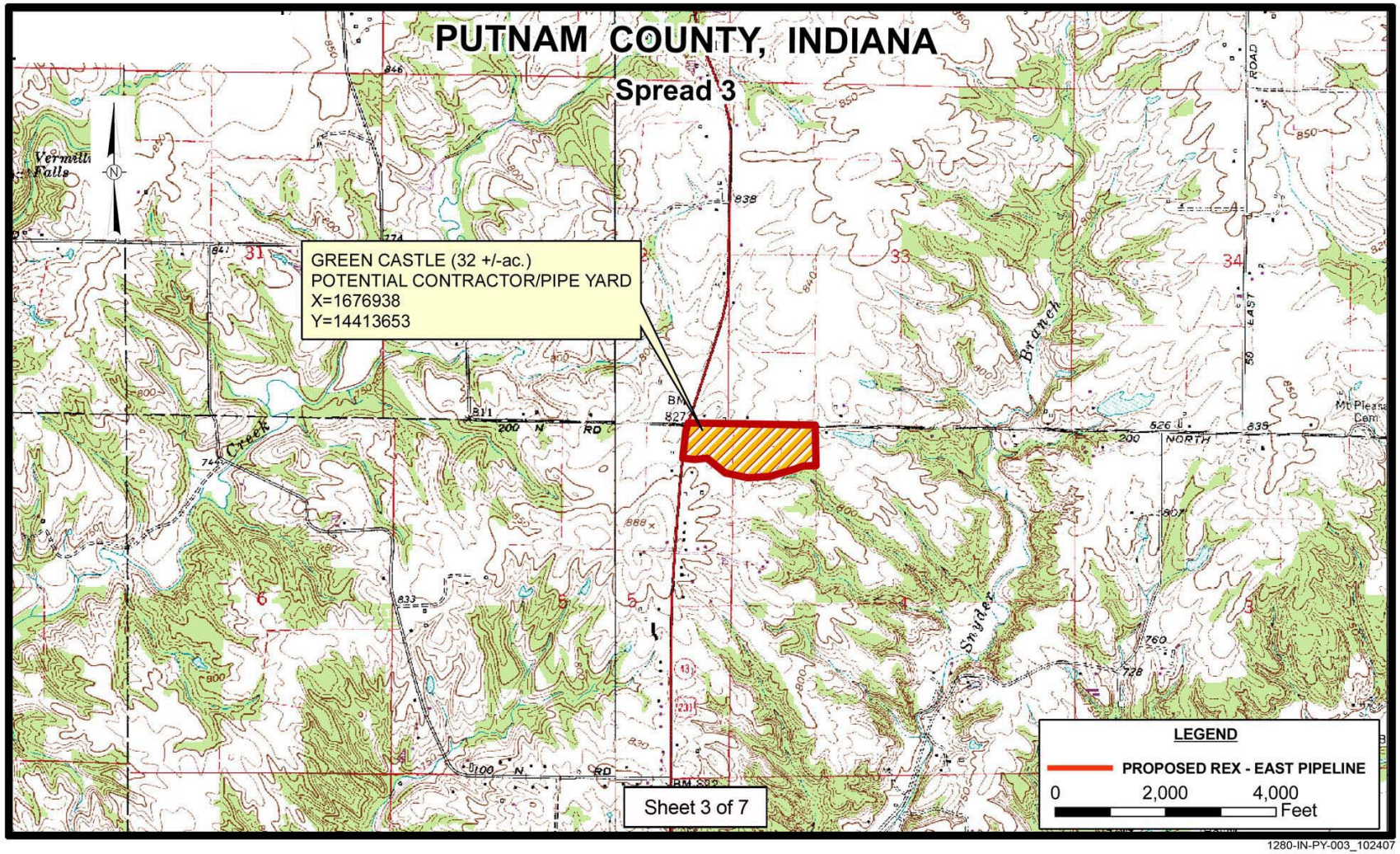

1280-IN-PY-003_102407

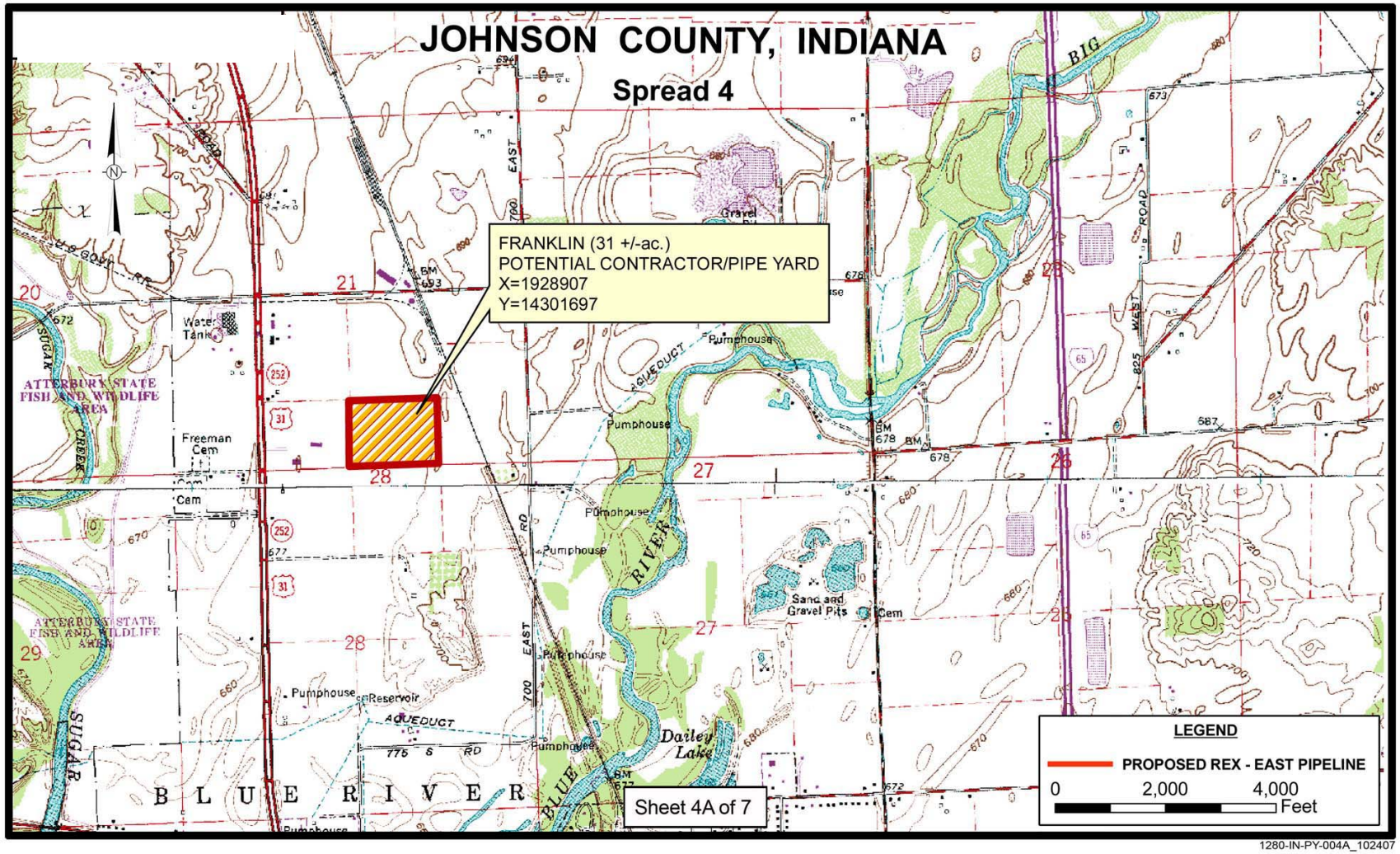

1280-IN-PY-004A_102407

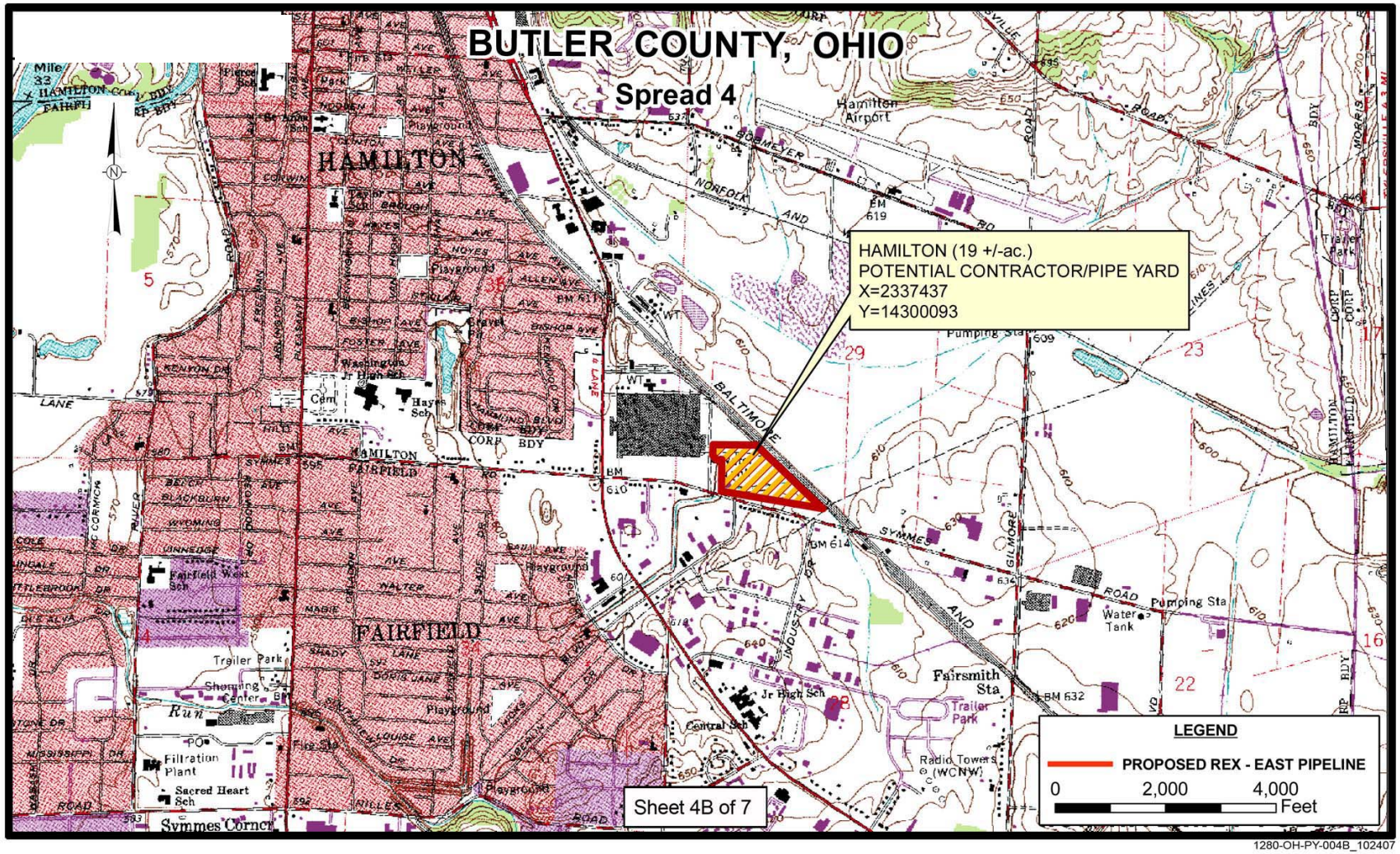

1280-OH-PY-004B_102407