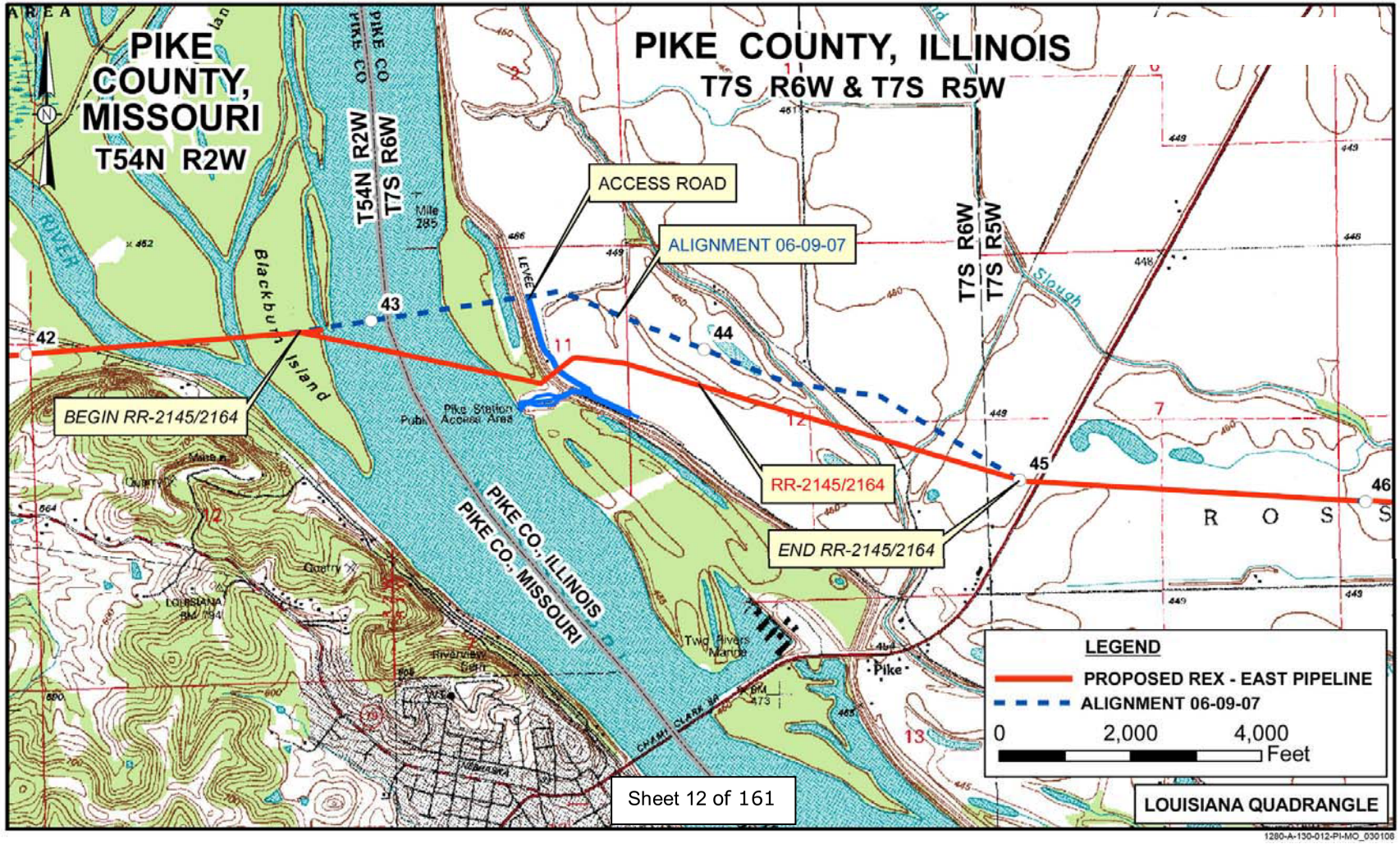
PIKE COUNTY, MISSOURI
T54N R2W
PIKE COUNTY, ILLINOIS
T7S R6W & T7S R5W
T54N R2W
T7S R6W
T7S R6W
T7S R5W
ACCESS ROAD
ALIGNMENT 06-09-07
BEGIN RR-2145/2164
RR-2145/2164
END RR-2145/2164
PIKE CO., ILLINOIS
PIKE CO., MISSOURI
Blackburn Island
Pike Station Access Area
Twig Rivers Marine
Pike
Slough
LEVEE
42
43
44
45
46
LEGEND
PROPOSED REX - EAST PIPELINE
ALIGNMENT 06-09-07
0
2,000
4,000
Feet
Sheet 12 of 161
LOUISIANA QUADRANGLE
1280-A-130-012-PI-MO_030108

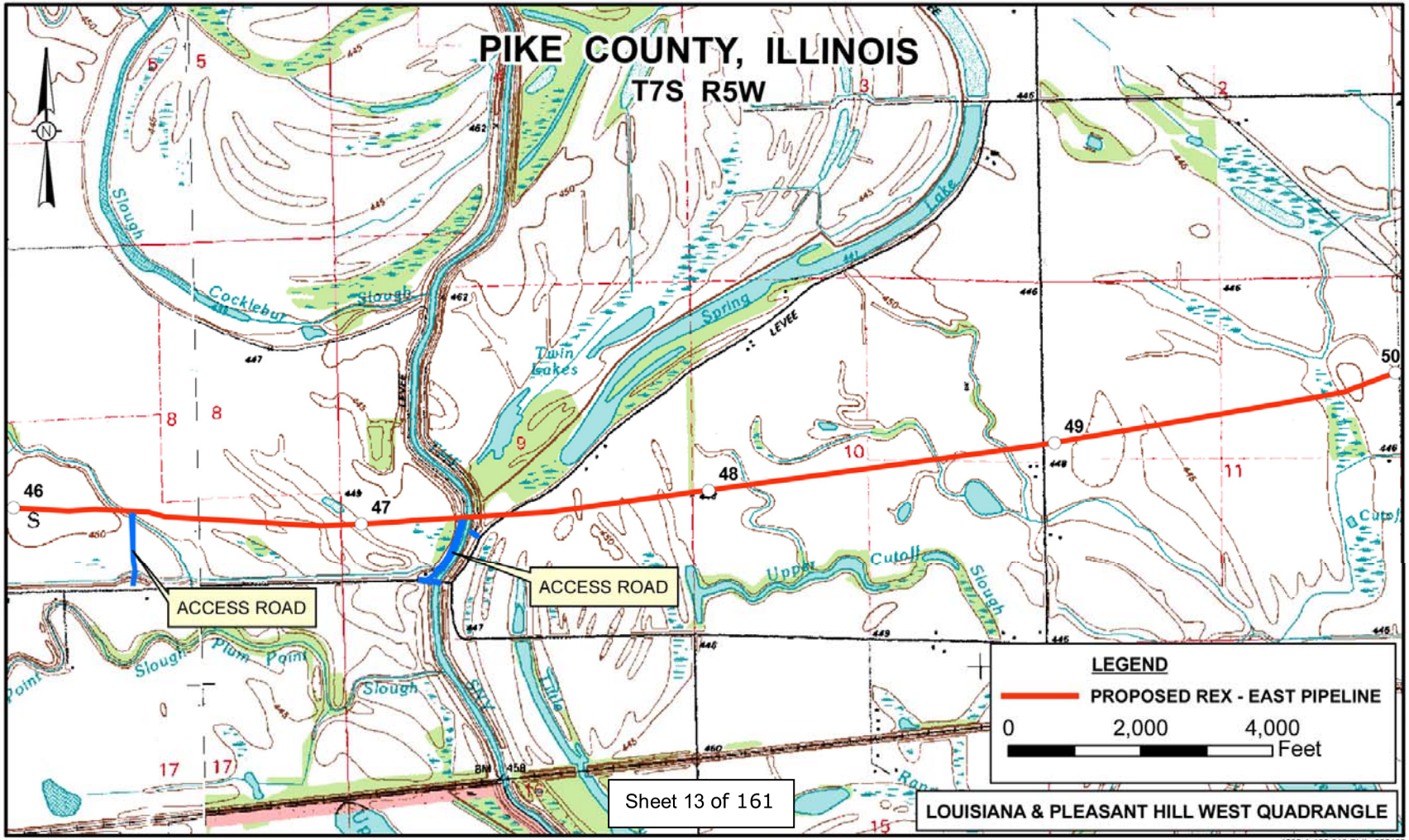
PIKE COUNTY, ILLINOIS
T7S R5W
ACCESS ROAD
ACCESS ROAD
46
47
48
49
50
LEGEND
PROPOSED REX - EAST PIPELINE
0
2,000
4,000
Feet
Sheet 13 of 161
LOUISIANA & PLEASANT HILL WEST QUADRANGLE
1280-A-130-013-PI-IL_030108

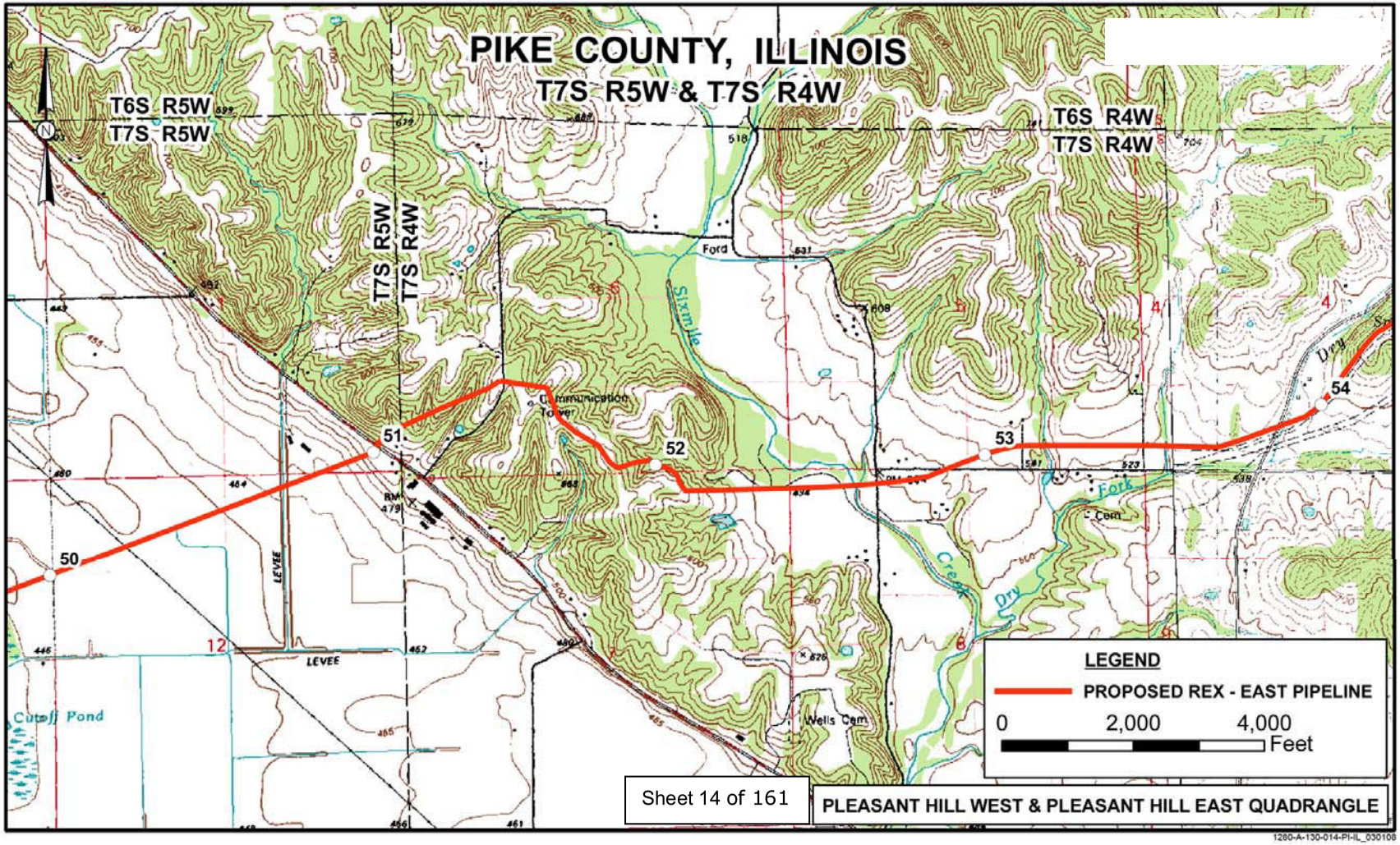
PIKE COUNTY, ILLINOIS
T7S R5W & T7S R4W
T6S R5W
T7S R5W
T6S R4W
T7S R4W
T7S R5W
T7S R4W
Ford
Sixmile
Communication Tower
51
52
53
54
50
LEVEE
LEVEE
Cutoff Pond
Wells Cem
Dry Fork Creek
LEGEND
PROPOSED REX - EAST PIPELINE
0
2,000
4,000
Feet
Sheet 14 of 161
PLEASANT HILL WEST & PLEASANT HILL EAST QUADRANGLE
1280-A-130-014-PI-IL_030108

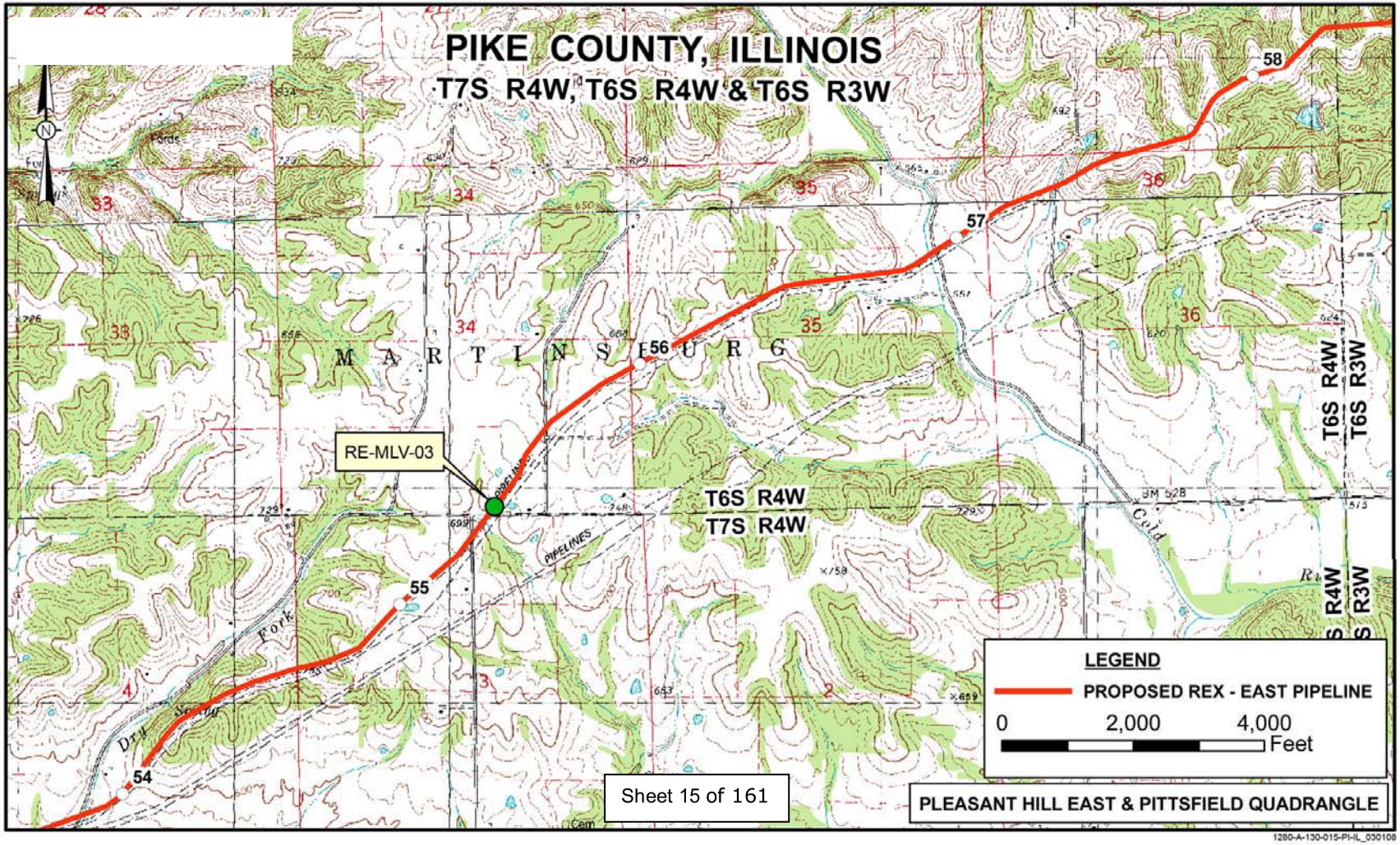
PIKE COUNTY, ILLINOIS
T7S R4W, T6S R4W & T6S R3W
M A R T I N S B U R G
RE-MLV-03
T6S R4W
T7S R4W
T6S R4W
T6S R3W
54
55
56
57
58
LEGEND
PROPOSED REX - EAST PIPELINE
0
2,000
4,000
Feet
Sheet 15 of 161
PLEASANT HILL EAST & PITTSFIELD QUADRANGLE
1280-A-130-015-PI-IL_030108

1280-A-130-016-PI-IL_100207

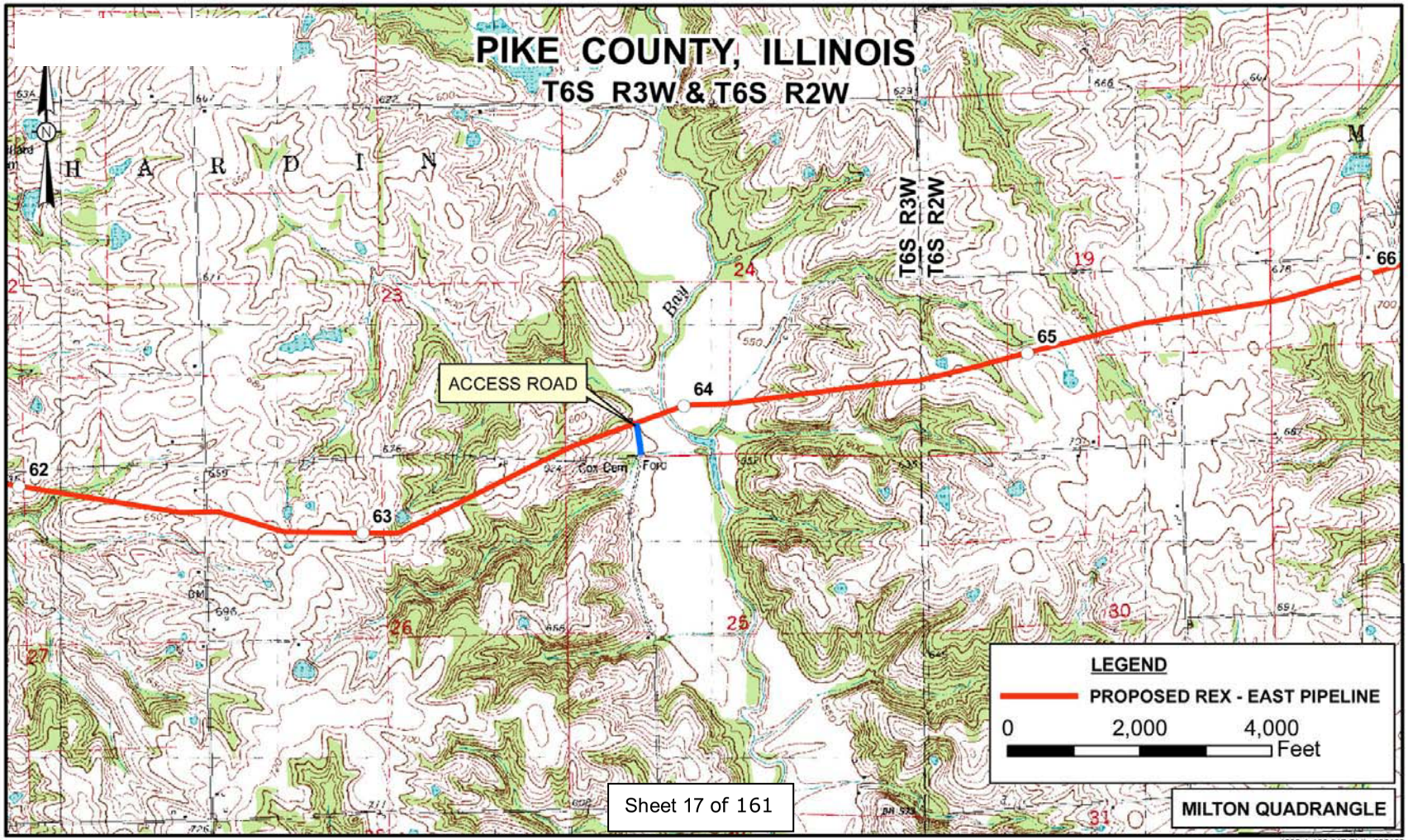

1280-A-130-017-PI-IL_030108

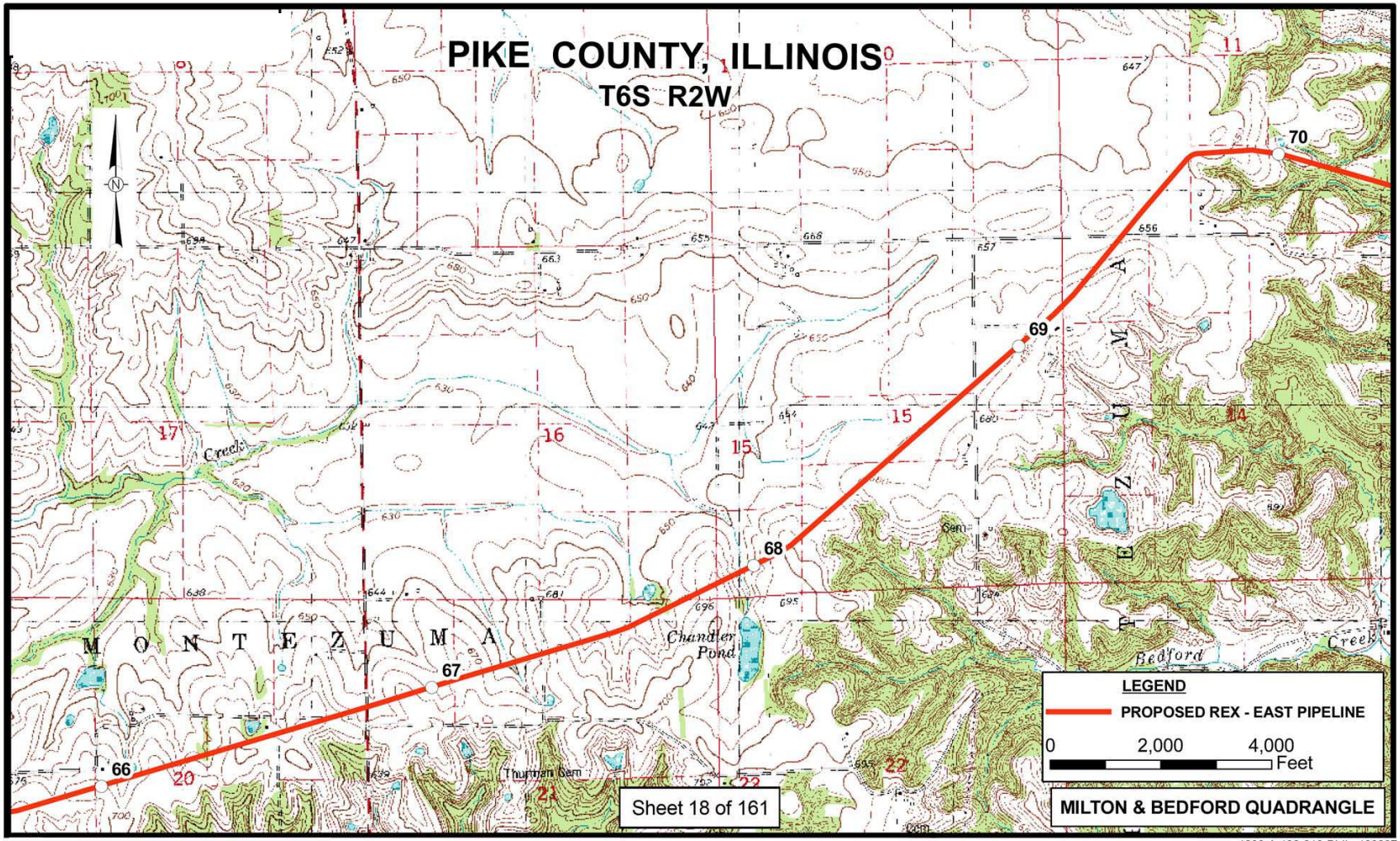

1280-A-130-018-PI-IL_100207

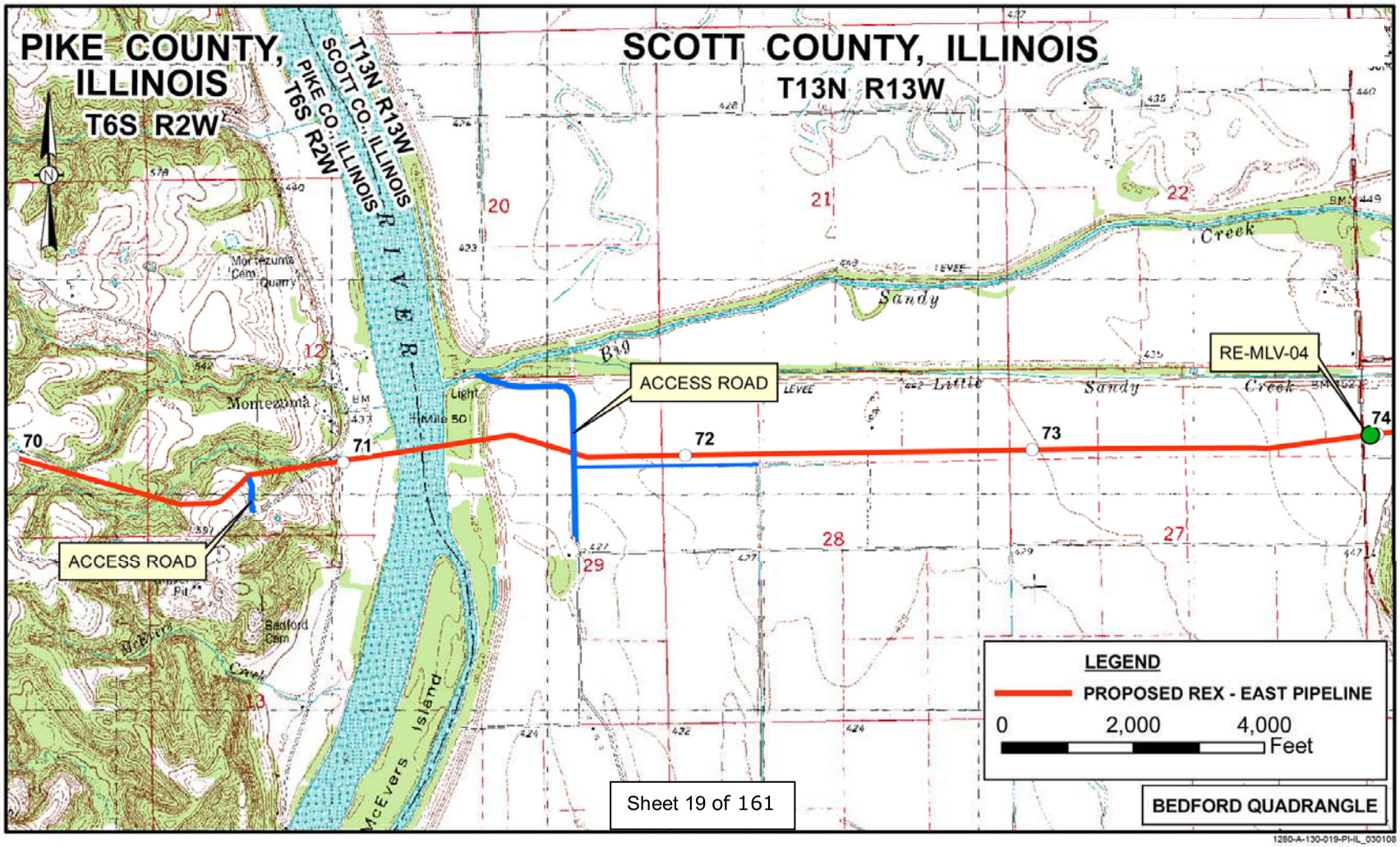
PIKE COUNTY, ILLINOIS
T6S R2W
SCOTT COUNTY, ILLINOIS
T13N R13W
T13N R13W
SCOTT CO., ILLINOIS
PIKE CO., ILLINOIS
T6S R2W
RIVER
ACCESS ROAD
ACCESS ROAD
RE-MLV-04
70
71
72
73
74
20
21
22
27
28
29
12
13
Big Sandy Creek
Little Sandy Creek
Montezuma
Montezuma Cem
Quarry
Light
Mile 50
McEvers Island
Bedford Cem
McEvers Creek
LEGEND
PROPOSED REX - EAST PIPELINE
0
2,000
4,000
Feet
Sheet 19 of 161
BEDFORD QUADRANGLE
1280-A-130-019-PI-IL_030108