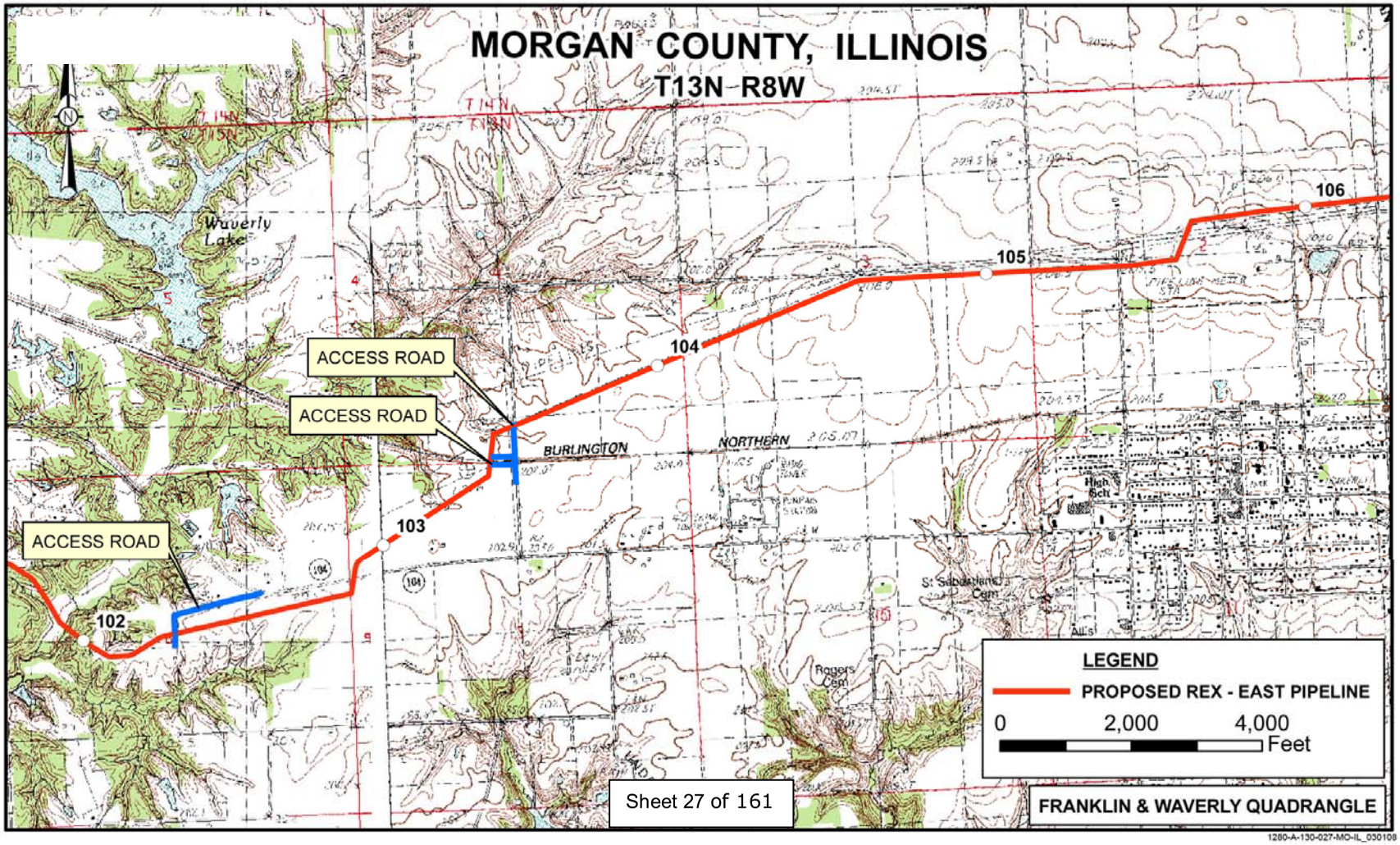
MORGAN COUNTY, ILLINOIS
T13N-R8W
Waverly Lake
ACCESS ROAD
ACCESS ROAD
ACCESS ROAD
BURLINGTON
NORTHERN
102
103
104
105
106
LEGEND
PROPOSED REX - EAST PIPELINE
0
2,000
4,000
Feet
FRANKLIN & WAVERLY QUADRANGLE
Sheet 27 of 161
1280-A-130-027-MO-IL_030108

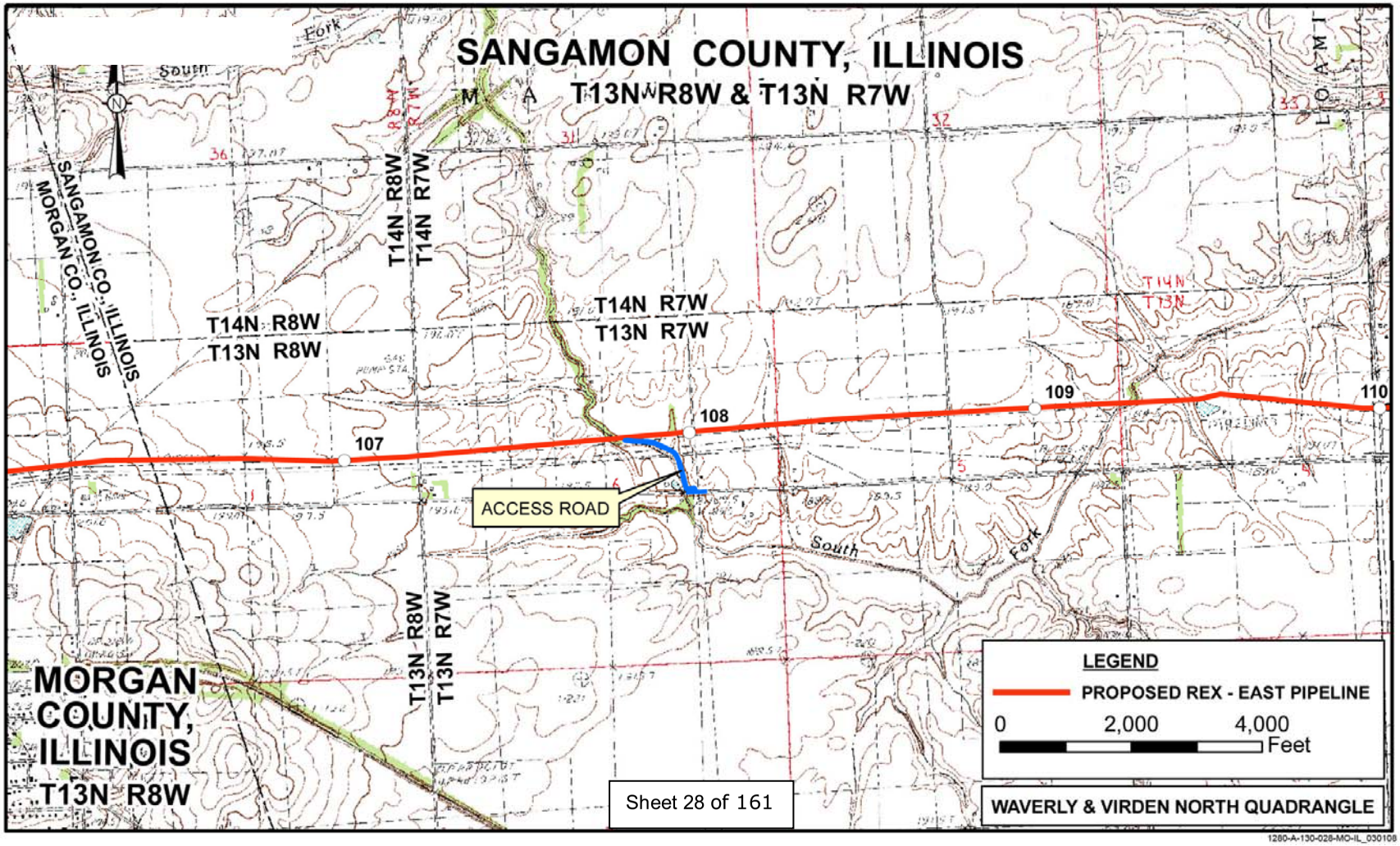
SANGAMON COUNTY, ILLINOIS
T13N R8W & T13N R7W
T14N R8W
T13N R8W
T14N R7W
T13N R7W
SANGAMON CO., ILLINOIS
MORGAN CO., ILLINOIS
107
108
109
110
ACCESS ROAD
South Fork
MORGAN COUNTY, ILLINOIS
T13N R8W
LEGEND
PROPOSED REX - EAST PIPELINE
0
2,000
4,000
Feet
WAVERLY & VIRDEN NORTH QUADRANGLE
Sheet 28 of 161
1280-A-130-028-MO-IL_030108

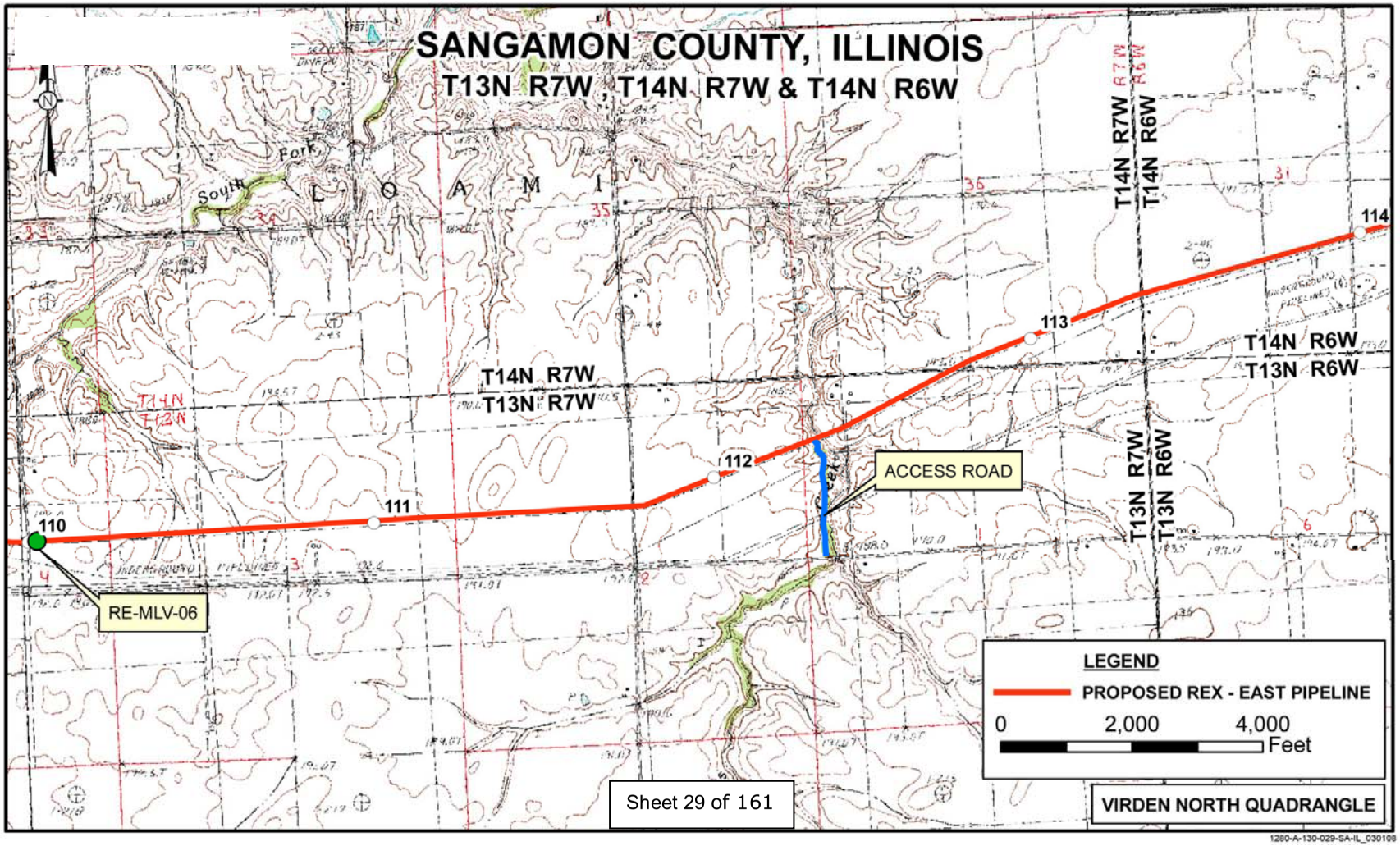
SANGAMON COUNTY, ILLINOIS
T13N R7W , T14N R7W & T14N R6W
South Fork
L O A M I
T14N R7W
T13N R7W
T14N R6W
T13N R6W
T14N R7W
T14N R6W
T13N R7W
T13N R6W
110
111
112
113
114
ACCESS ROAD
RE-MLV-06
LEGEND
PROPOSED REX - EAST PIPELINE
0
2,000
4,000
Feet
Sheet 29 of 161
VIRDEN NORTH QUADRANGLE
1280-A-130-029-SA-IL_030108

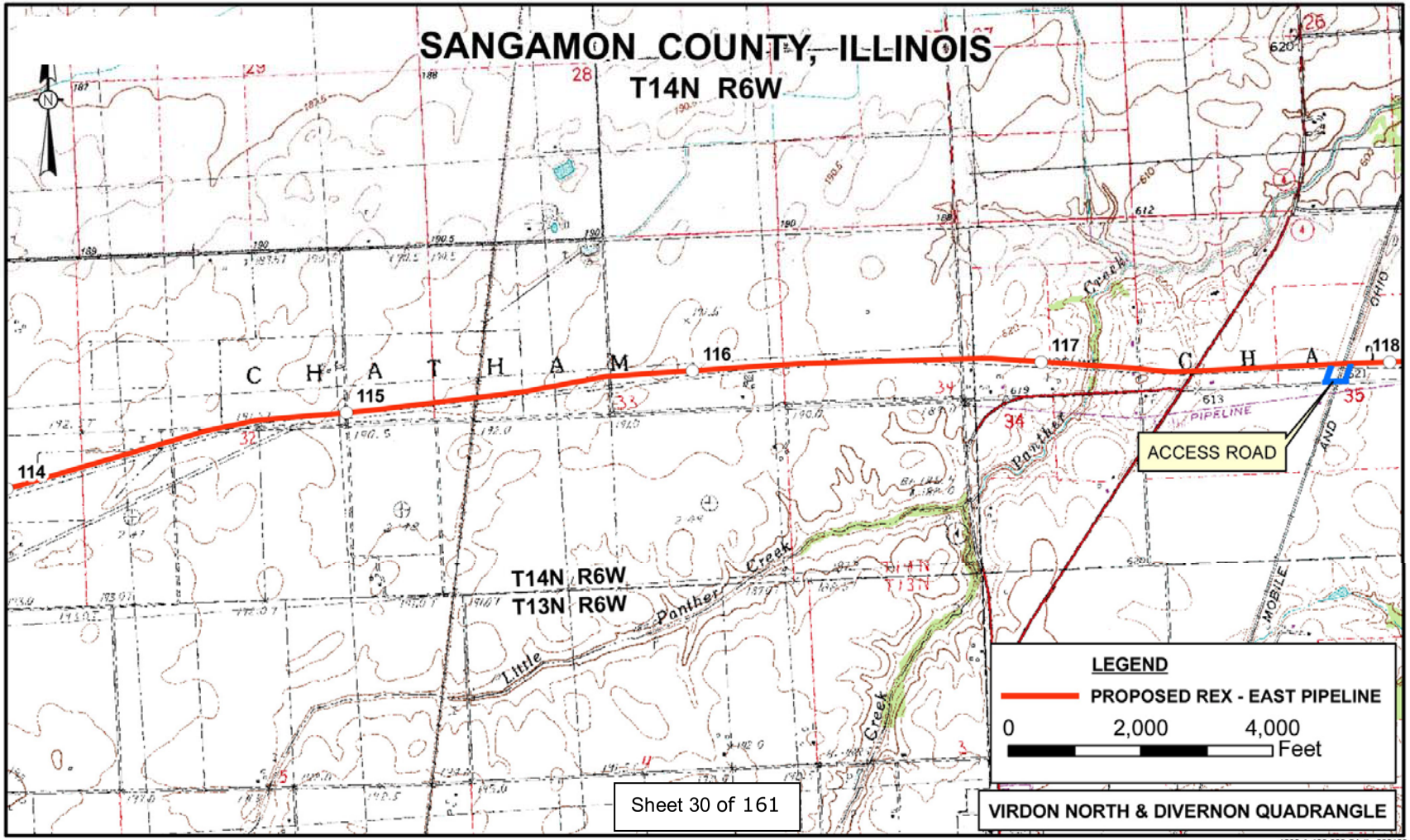


1280-A-130-030-SA-IL_030108

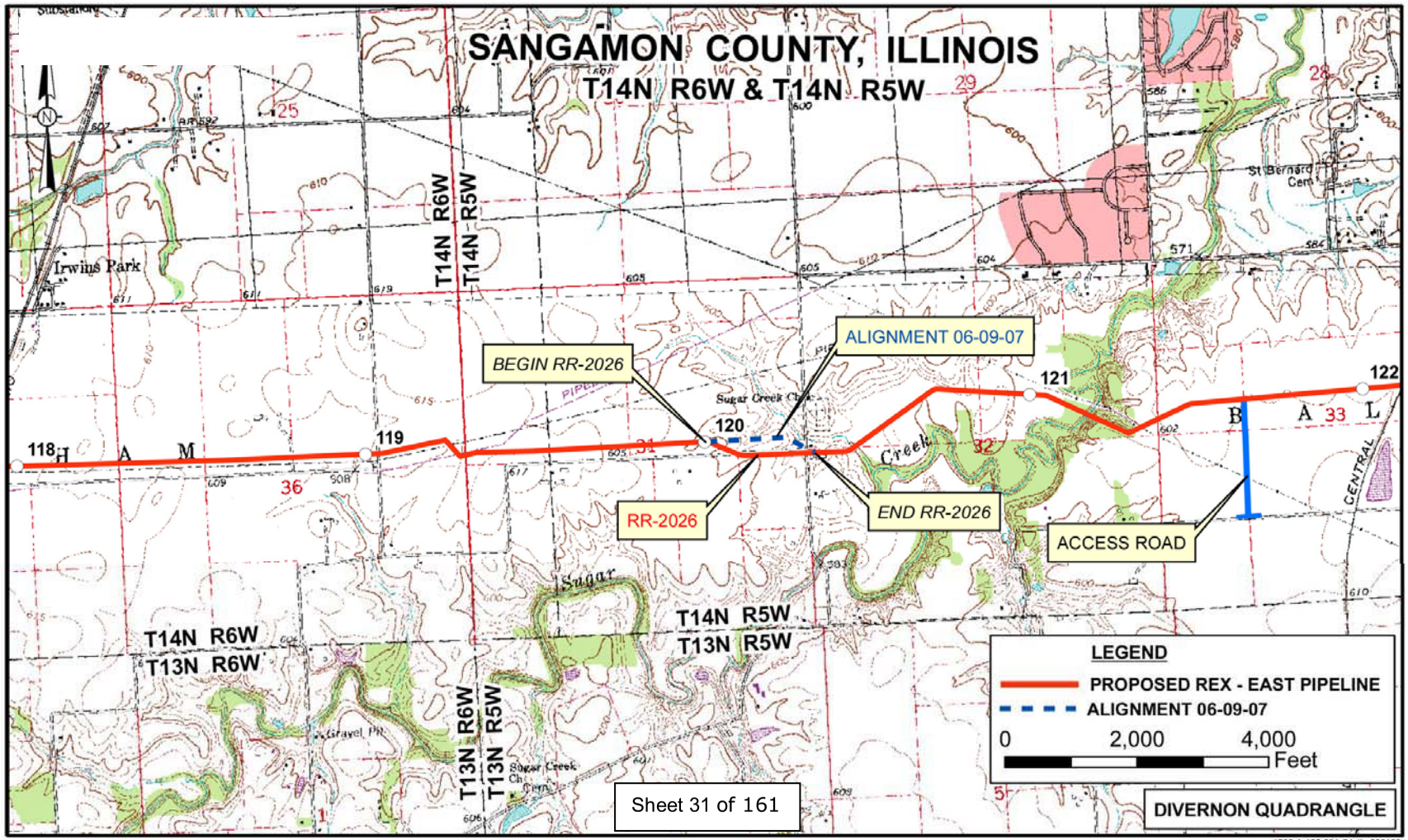
SANGAMON COUNTY, ILLINOIS
T14N R6W & T14N R5W
BEGIN RR-2026
ALIGNMENT 06-09-07
RR-2026
END RR-2026
ACCESS ROAD
118
119
120
121
122
T14N R6W
T14N R5W
T13N R6W
T13N R5W
Irwins Park
Sugar Creek
LEGEND
PROPOSED REX - EAST PIPELINE
ALIGNMENT 06-09-07
0
2,000
4,000
Feet
DIVERNON QUADRANGLE
Sheet 31 of 161
1280-A-130-031-SA-IL_030108

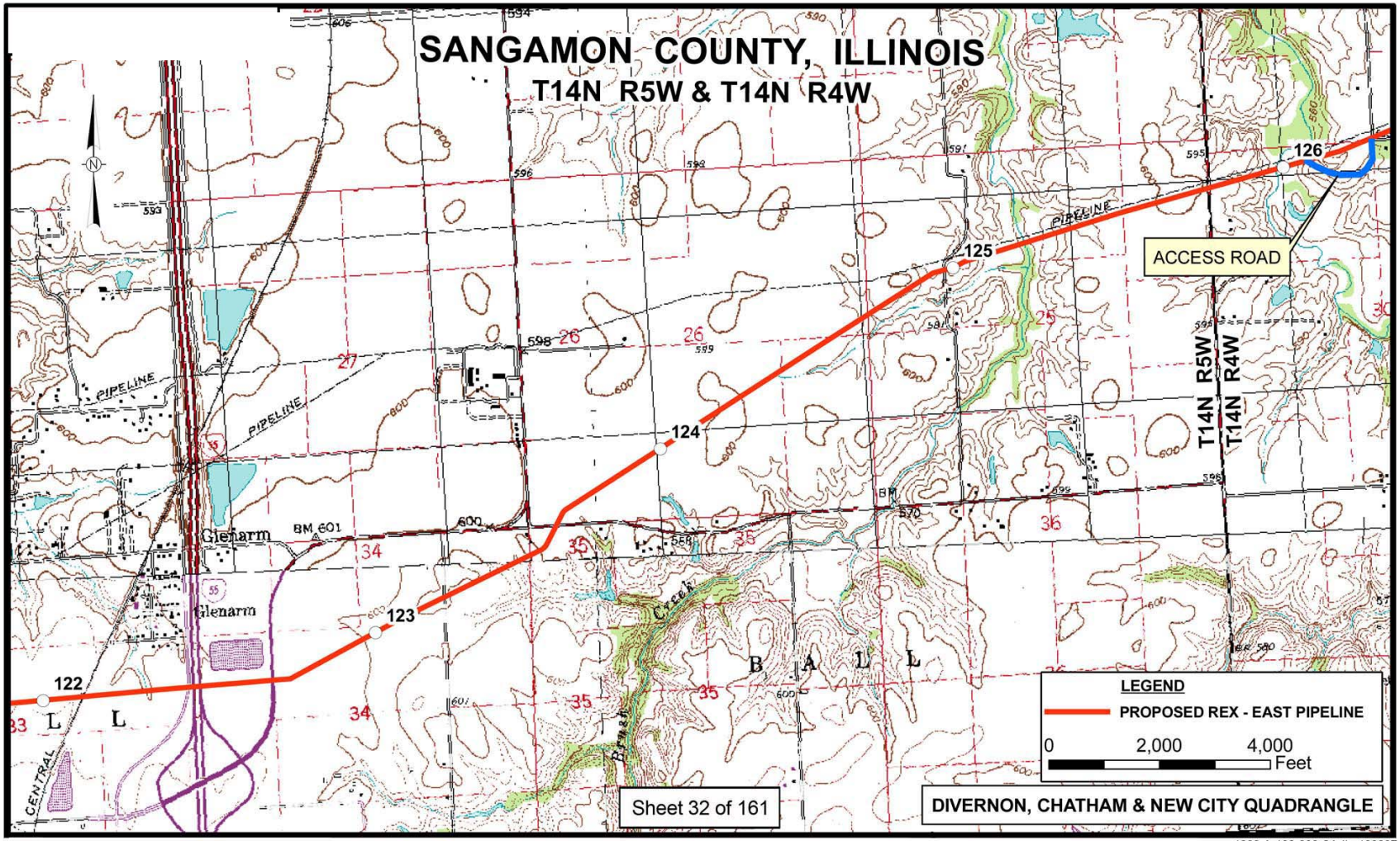


1280-A-130-032-SA-IL_100207

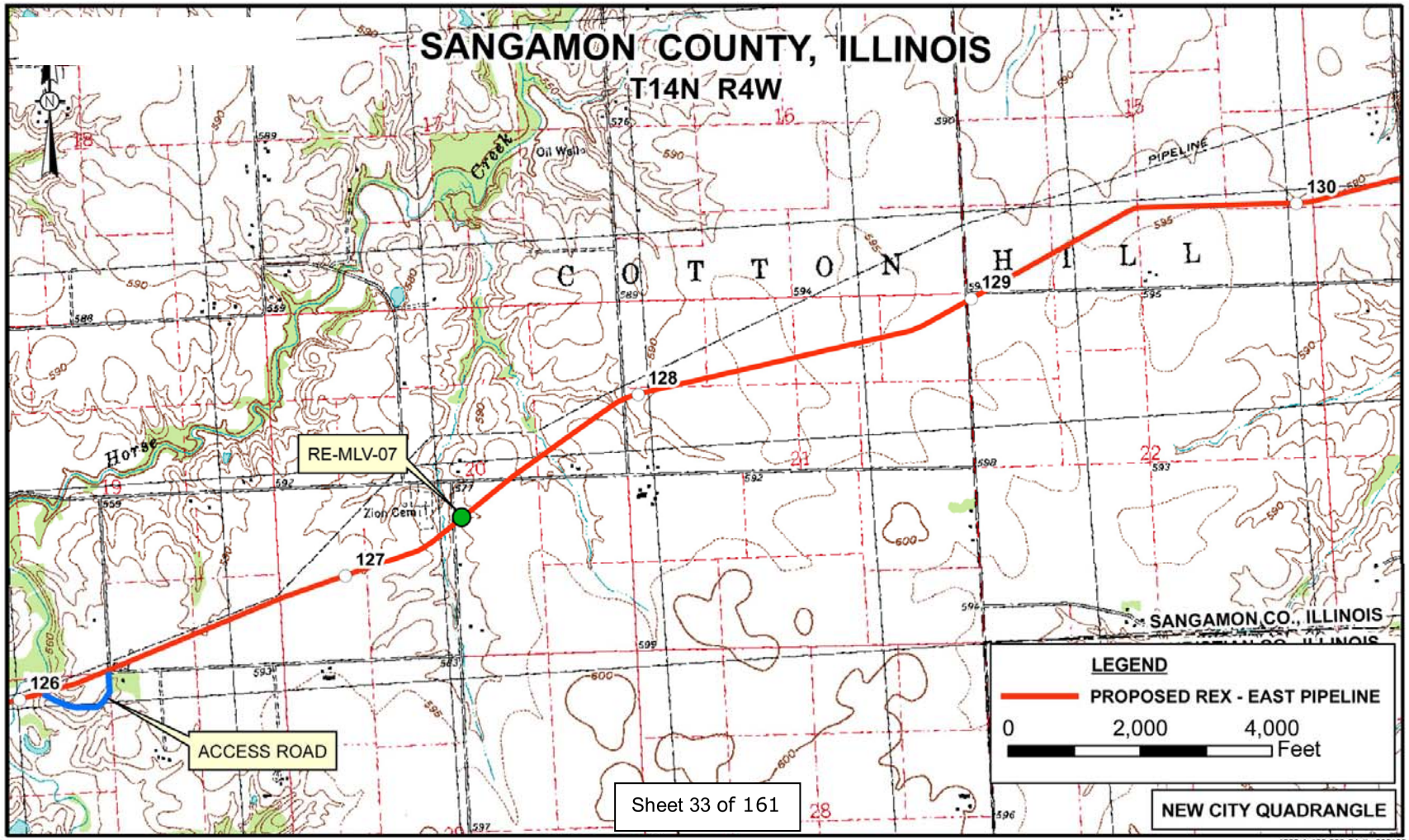
SANGAMON COUNTY, ILLINOIS
T14N R4W
C O T T O N H I L L
PIPELINE
Oil Wells
Creek
Horse
Zion Cem
RE-MLV-07
126
127
128
129
130
ACCESS ROAD
SANGAMON CO., ILLINOIS
LEGEND
PROPOSED REX - EAST PIPELINE
0
2,000
4,000
Feet
NEW CITY QUADRANGLE
Sheet 33 of 161
1280-A-130-033-SA-IL_030108

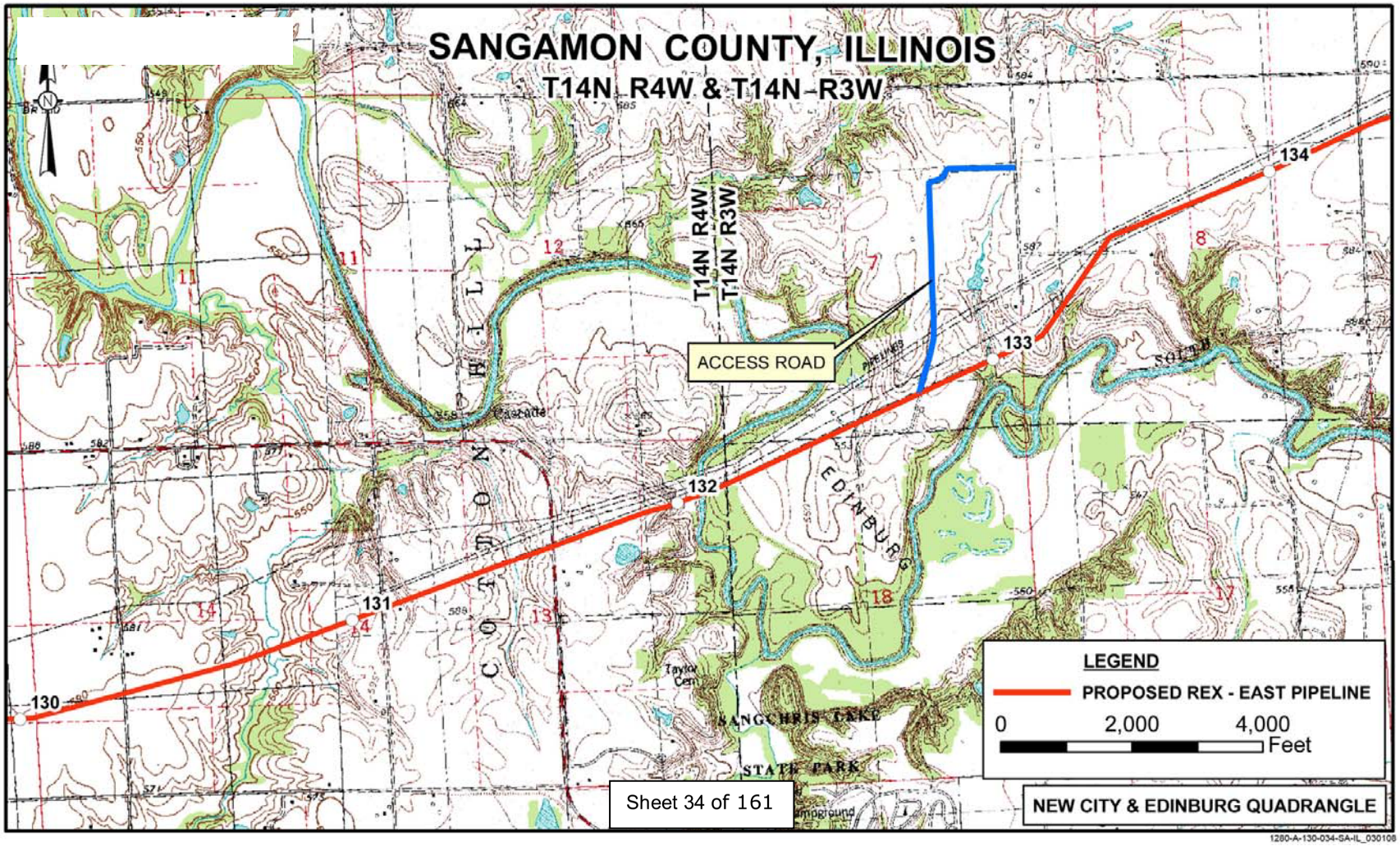
SANGAMON COUNTY, ILLINOIS
T14N R4W & T14N-R3W
T14N R4W
T14N R3W
ACCESS ROAD
130
131
132
133
134
EDINBURG
SANGCHRIS LAKE
STATE PARK
LEGEND
PROPOSED REX - EAST PIPELINE
0
2,000
4,000
Feet
NEW CITY & EDINBURG QUADRANGLE
Sheet 34 of 161
1280-A-130-034-SA-IL_030108

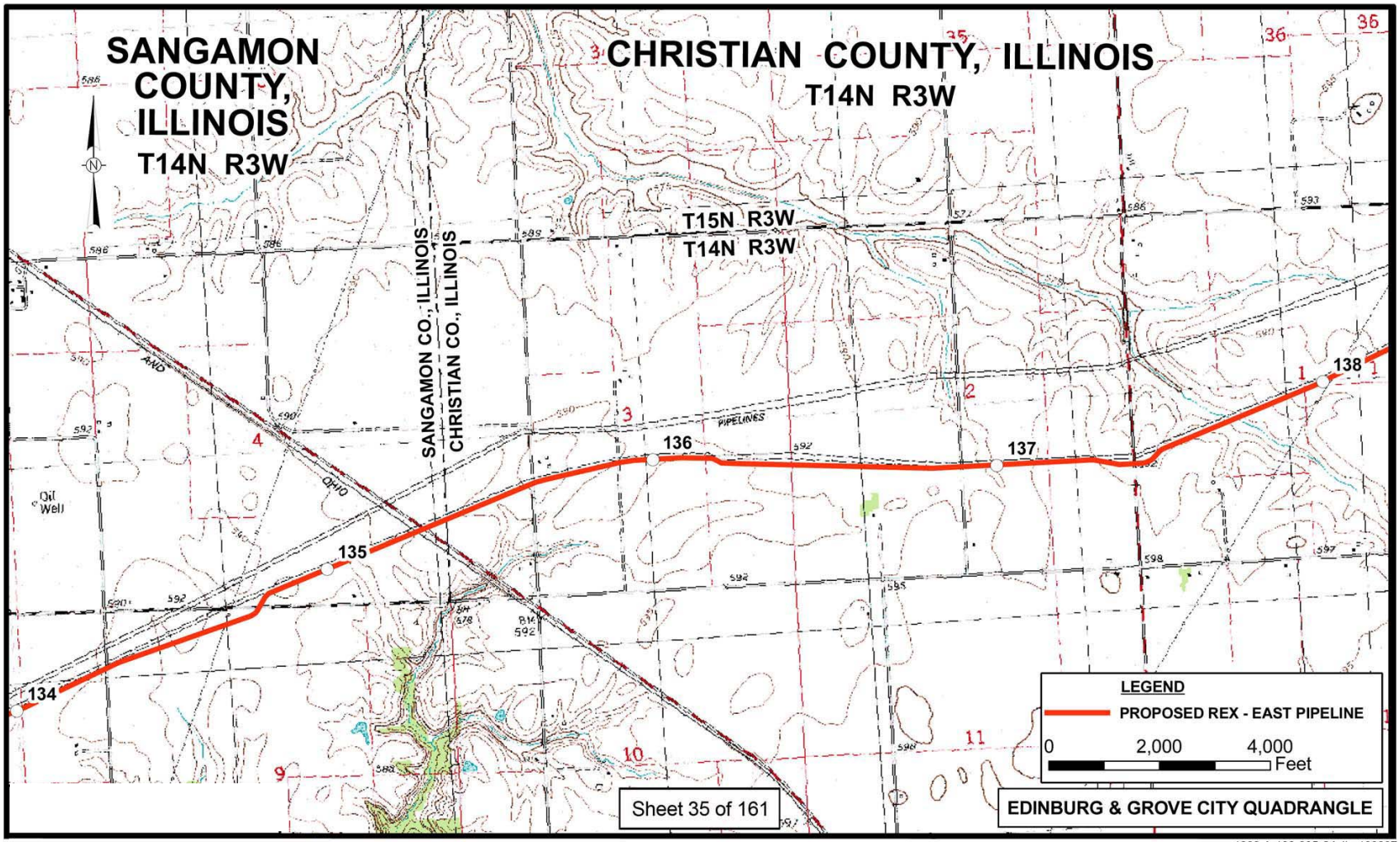


1280-A-130-035-SA-IL_100207

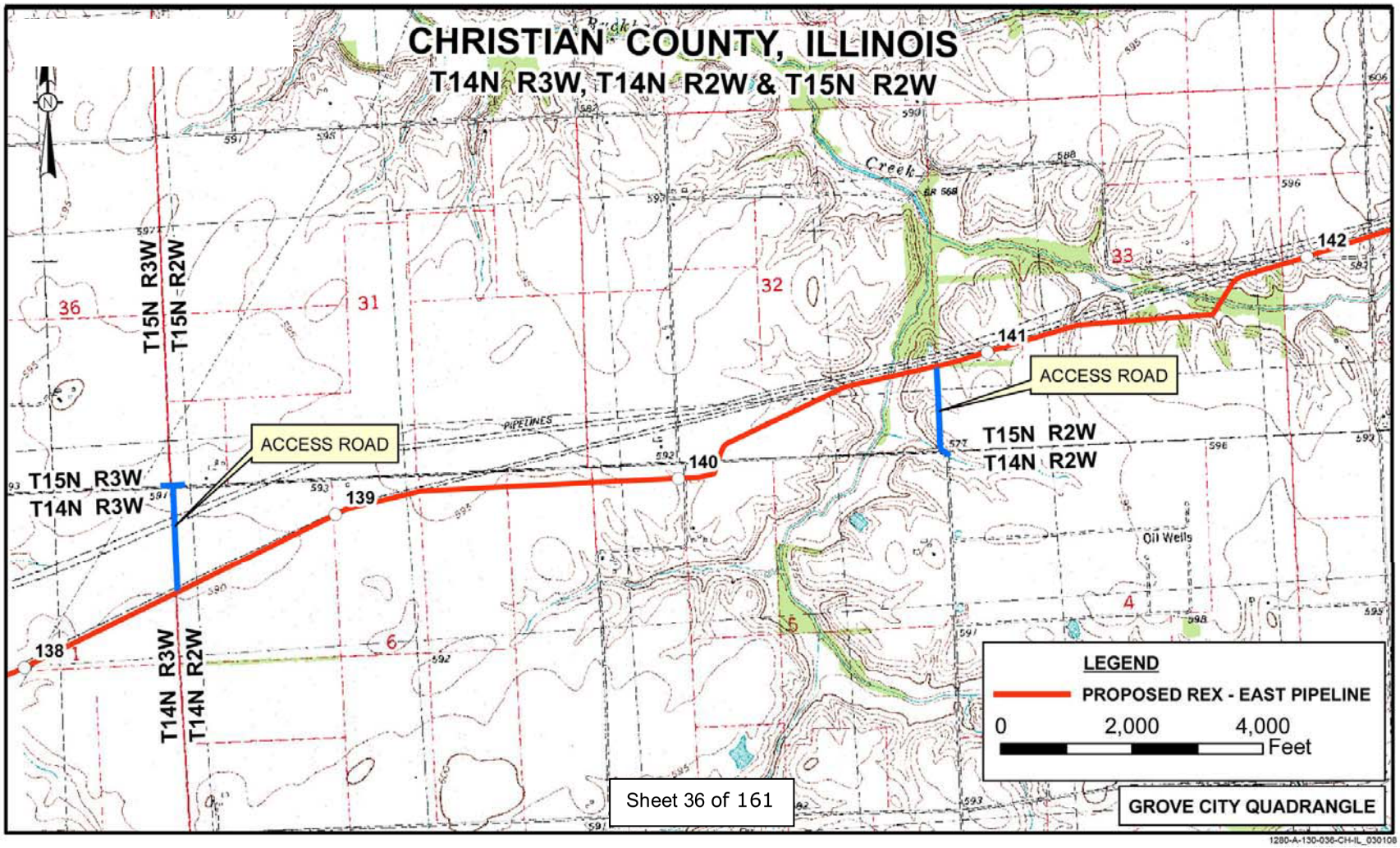
CHRISTIAN COUNTY, ILLINOIS
T14N R3W, T14N R2W & T15N R2W
T15N R3W
T15N R2W
T14N R3W
T14N R2W
T15N R2W
T14N R2W
ACCESS ROAD
ACCESS ROAD
138
139
140
141
142
36
31
32
33
6
5
4
Oil Wells
Creek
PIPELINES
LEGEND
PROPOSED REX - EAST PIPELINE
0
2,000
4,000
Feet
Sheet 36 of 161
GROVE CITY QUADRANGLE
1280-A-130-036-CH-IL_030108