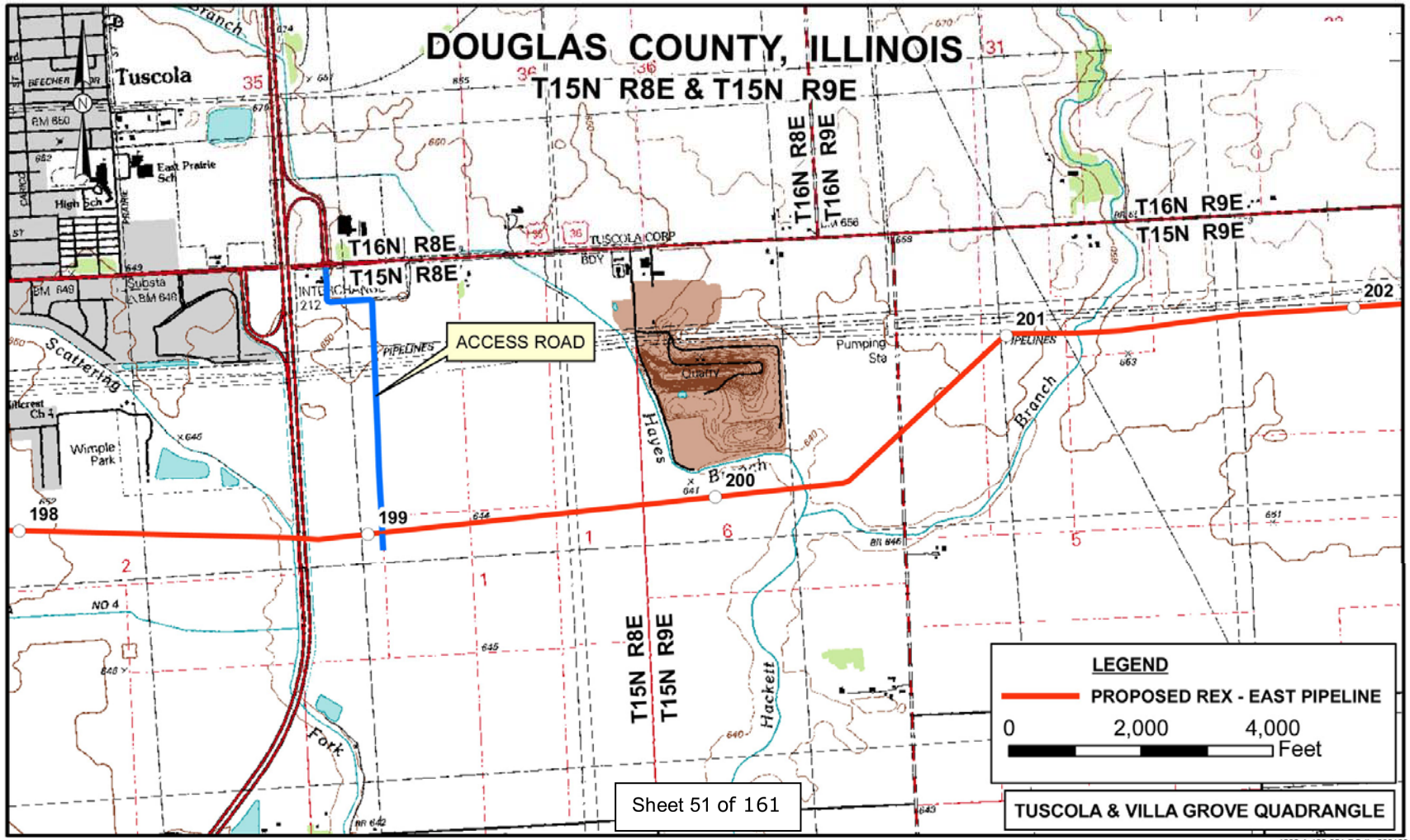
DOUGLAS COUNTY, ILLINOIS
T15N R8E & T15N R9E
Tuscola
East Prairie Sch
High Sch
T16N R8E
T15N R8E
T16N R8E
T16N R9E
T16N R9E
T15N R9E
ACCESS ROAD
Pumping Sta
Quarry
Hayes
Branch
Scattering
Wimple Park
Hackett
Fork
198
199
200
201
202
T15N R8E
T15N R9E
LEGEND
PROPOSED REX - EAST PIPELINE
0
2,000
4,000
Feet
Sheet 51 of 161
TUSCOLA & VILLA GROVE QUADRANGLE
1280-A-130-051-DO-IL_030108

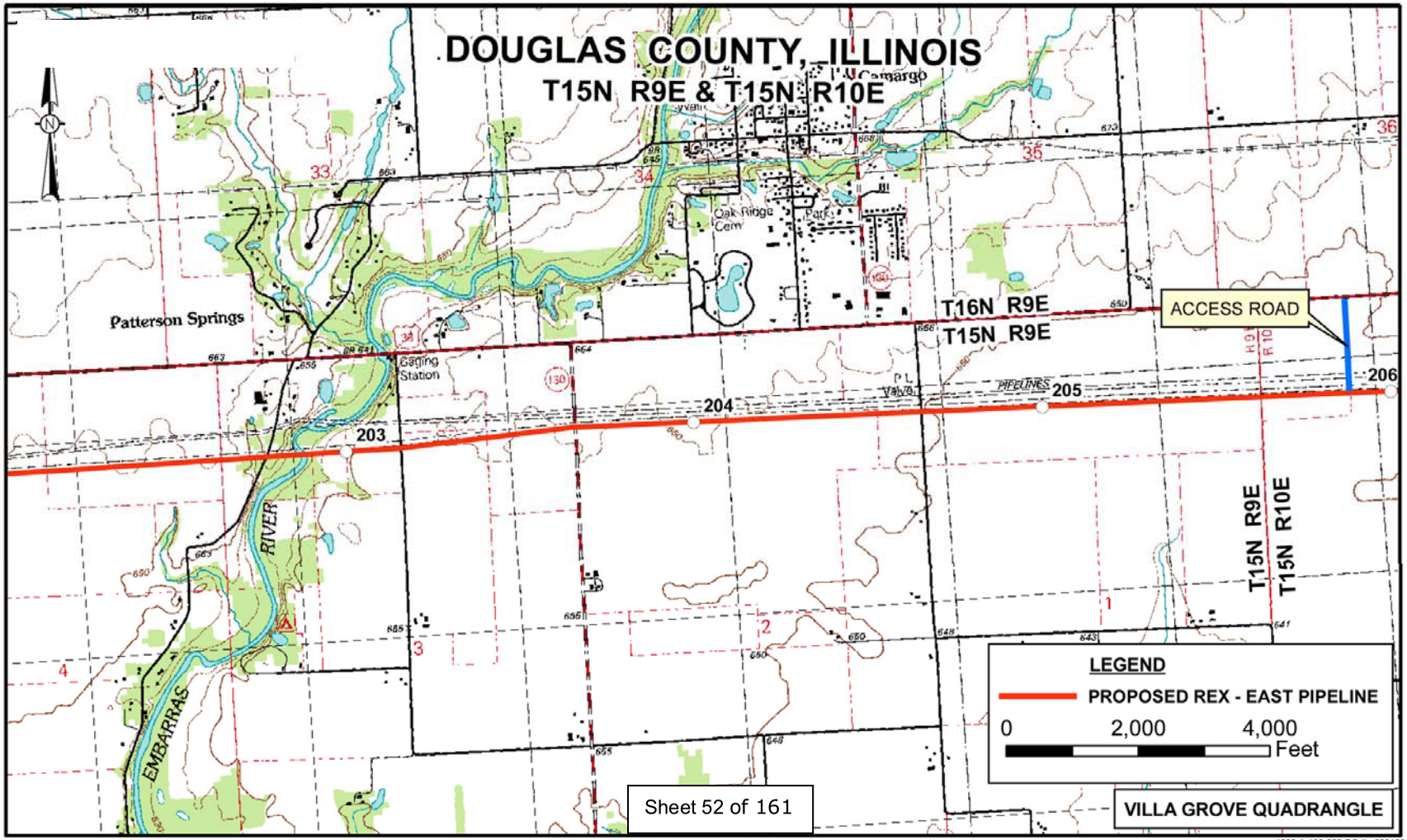
DOUGLAS COUNTY, ILLINOIS
T15N R9E & T15N R10E
Camargo
Oak Ridge Cem
Park
Patterson Springs
Gaging Station
T16N R9E
T15N R9E
ACCESS ROAD
PIPELINES
203
204
205
206
EMBARRAS
RIVER
T15N R9E
T15N R10E
LEGEND
PROPOSED REX - EAST PIPELINE
0
2,000
4,000
Feet
Sheet 52 of 161
VILLA GROVE QUADRANGLE
1280-A-130-052-DO-IL_030108

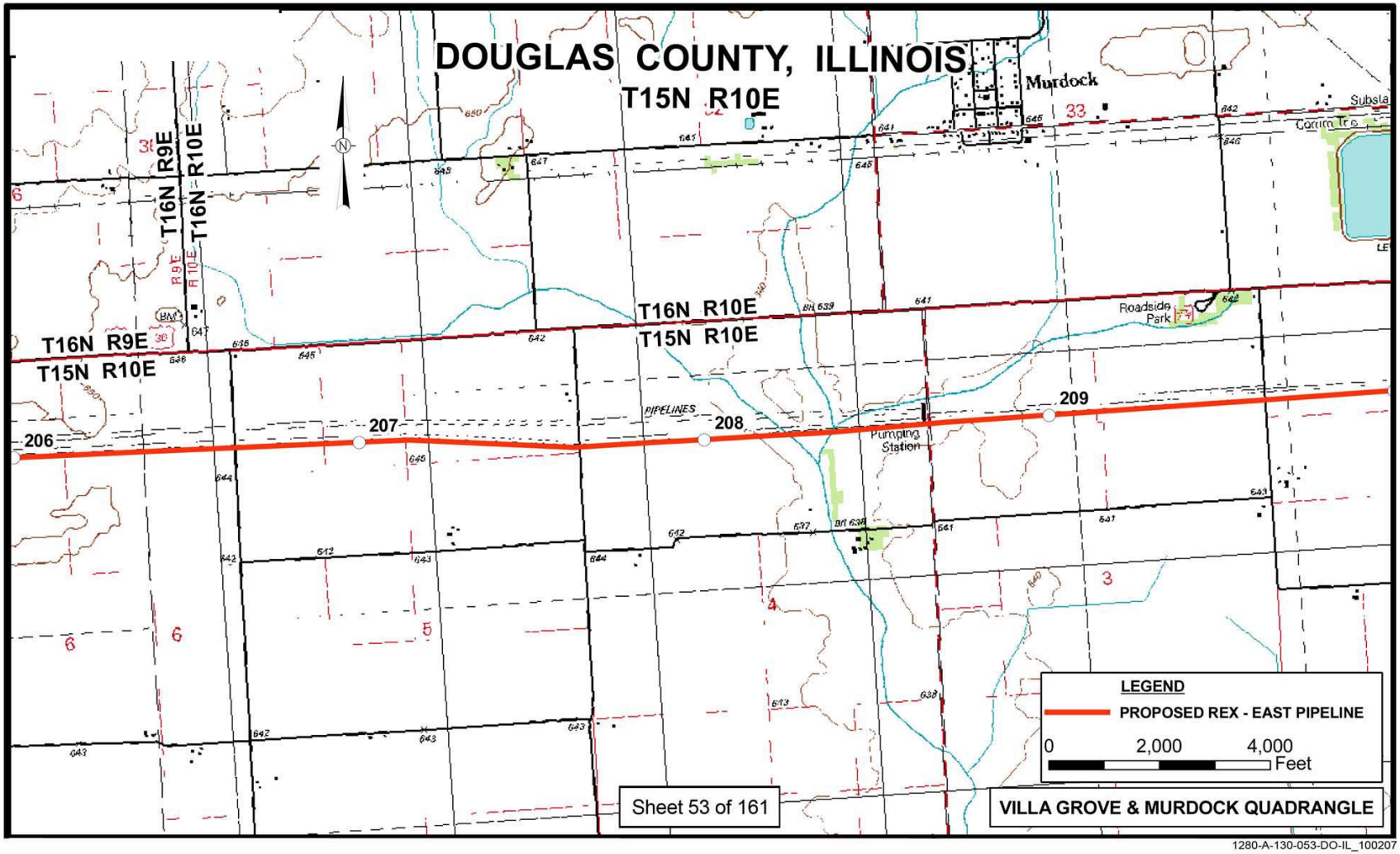

1280-A-130-053-DO-IL_100207

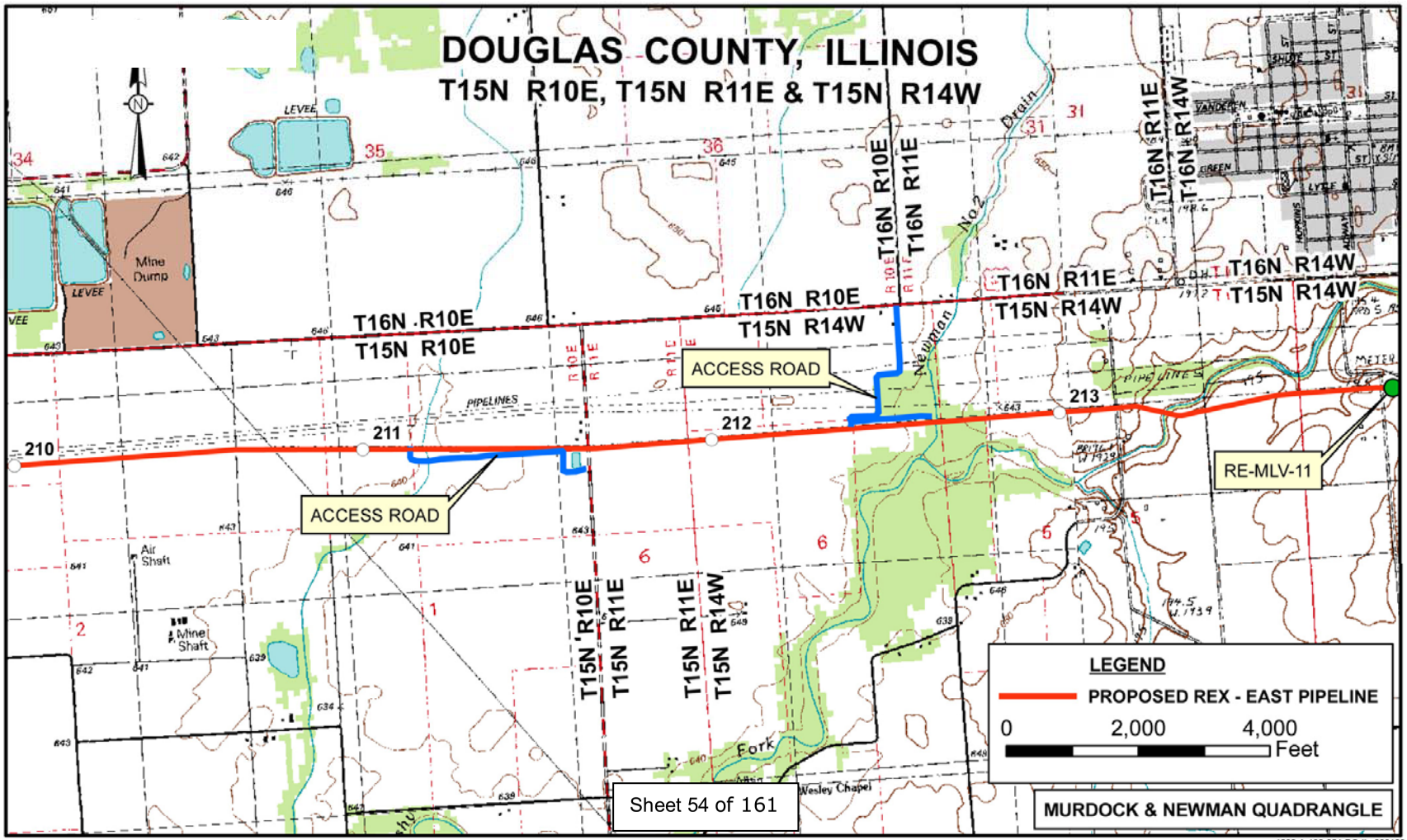
DOUGLAS COUNTY, ILLINOIS
T15N R10E, T15N R11E & T15N R14W
T16N R10E
T15N R10E
T16N R10E
T15N R14W
T16N R11E
T15N R14W
T16N R14W
T15N R14W
T15N R10E
T15N R11E
T15N R11E
T15N R14W
ACCESS ROAD
ACCESS ROAD
210
211
212
213
RE-MLV-11
PIPELINES
Mine Dump
LEVEE
Air Shaft
Mine Shaft
Newman
Wesley Chapel
LEGEND
PROPOSED REX - EAST PIPELINE
0
2,000
4,000
Feet
MURDOCK & NEWMAN QUADRANGLE
Sheet 54 of 161
1280-A-130-054-DO-IL_030108

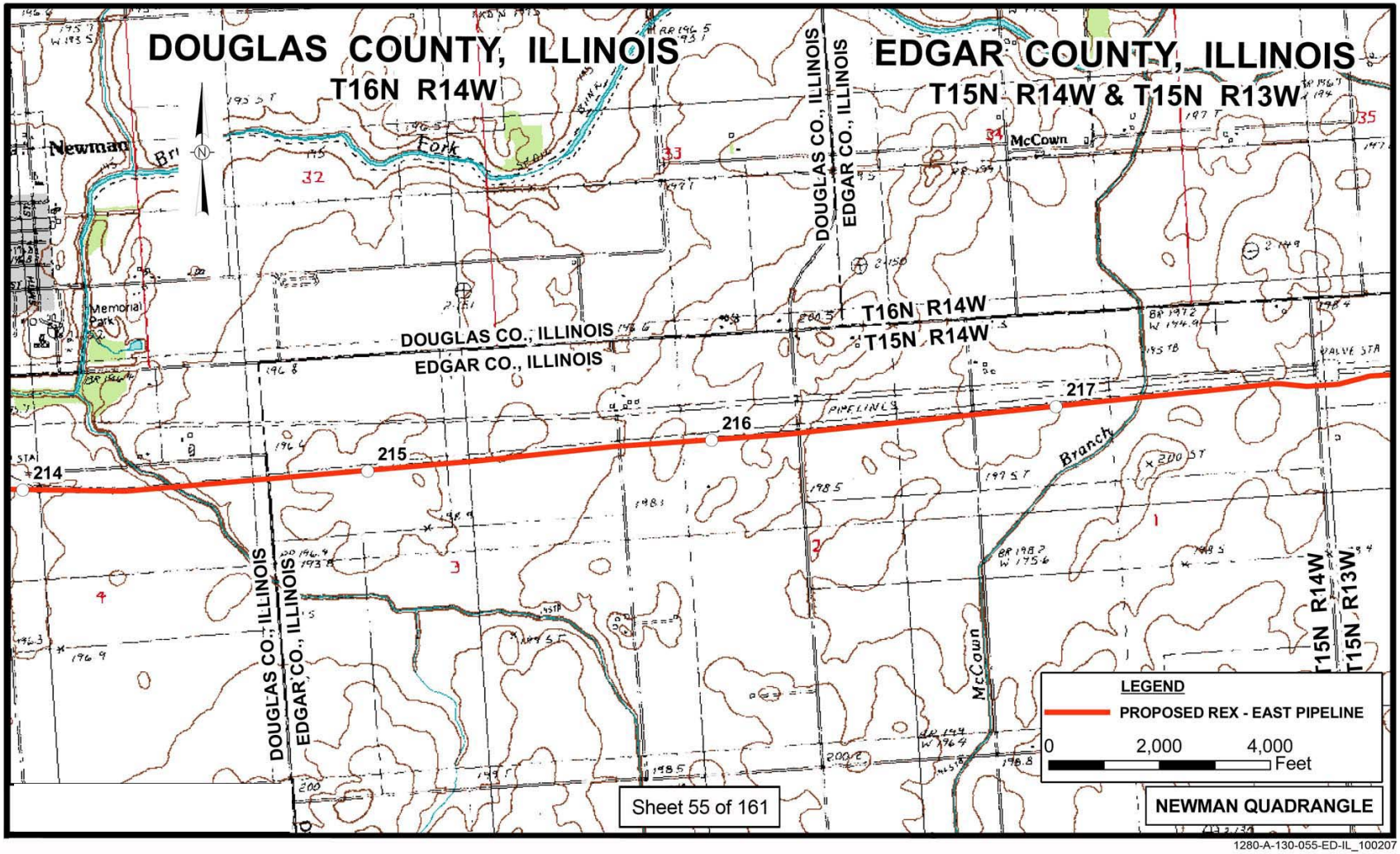

1280-A-130-055-ED-IL_100207

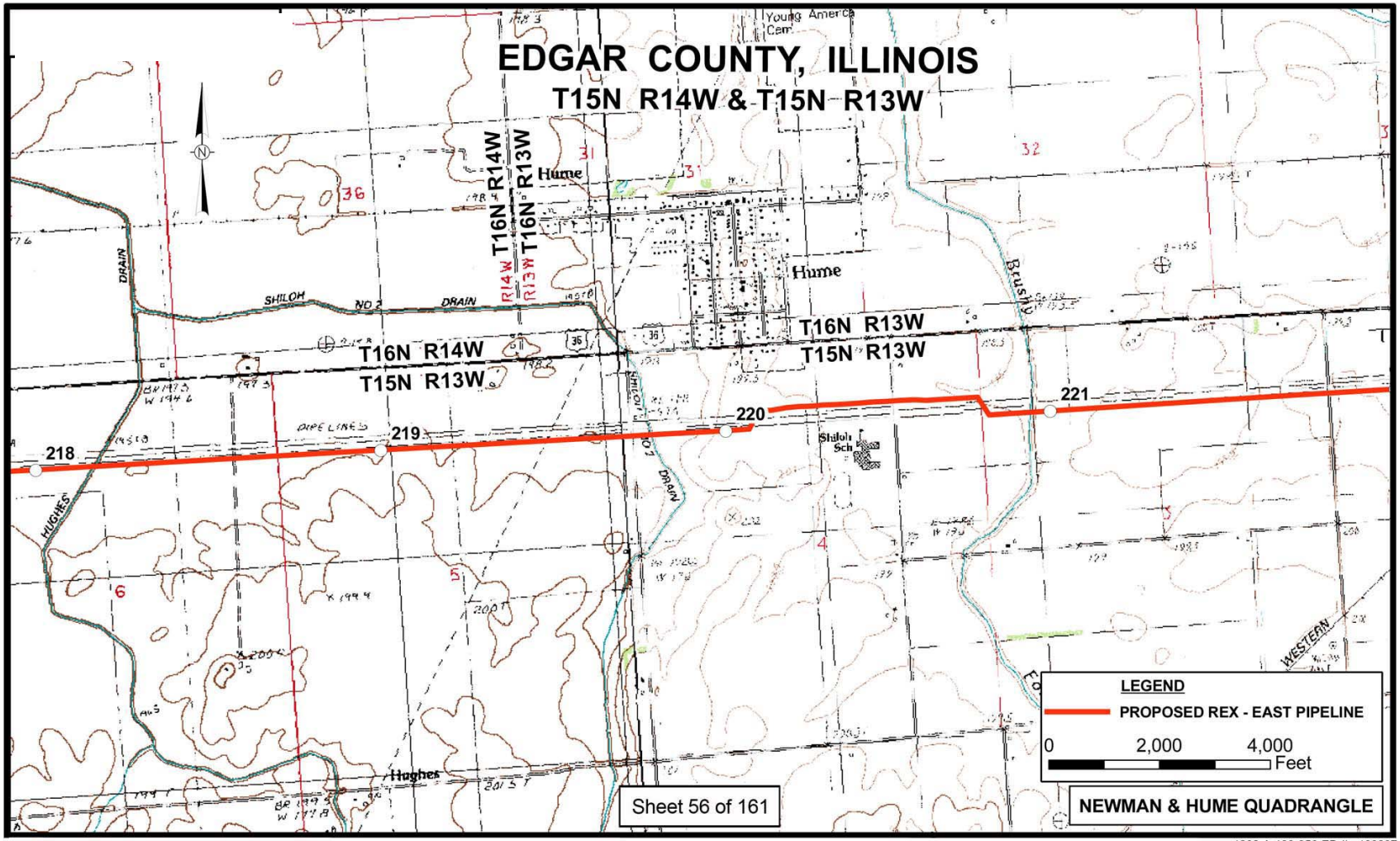

1280-A-130-056-ED-IL_100207

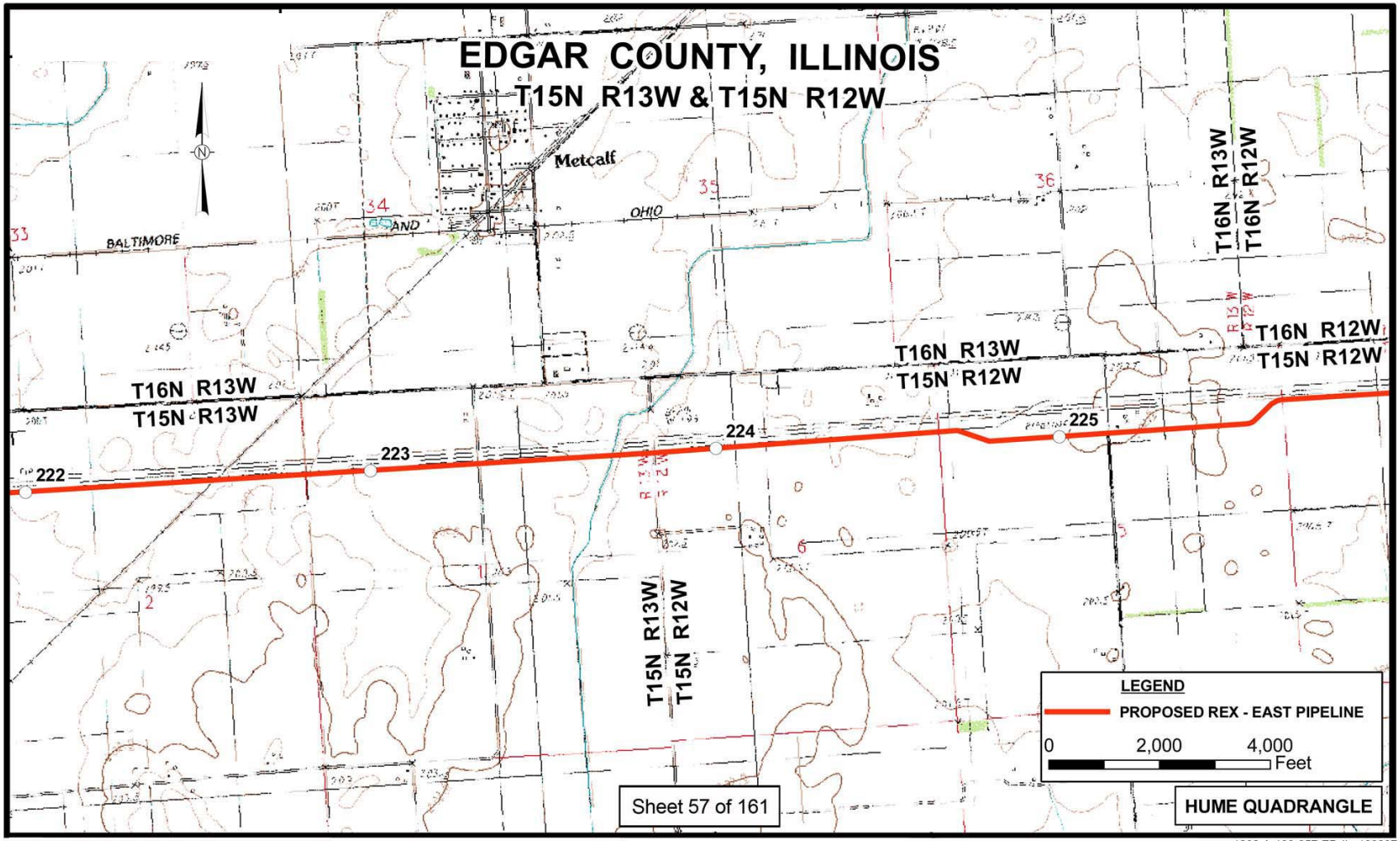

1280-A-130-057-ED-IL_100207

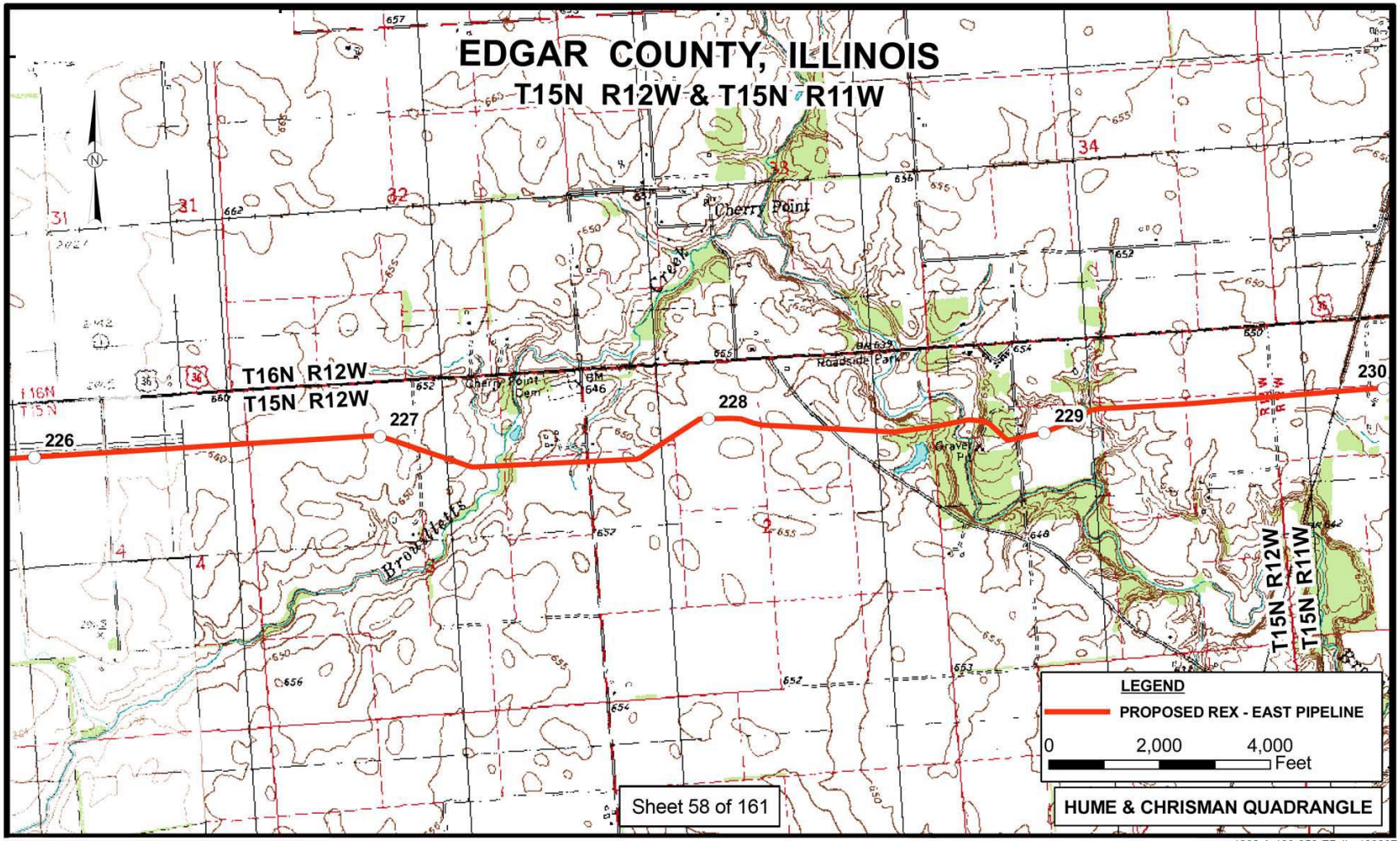

1280-A-130-058-ED-IL_100207

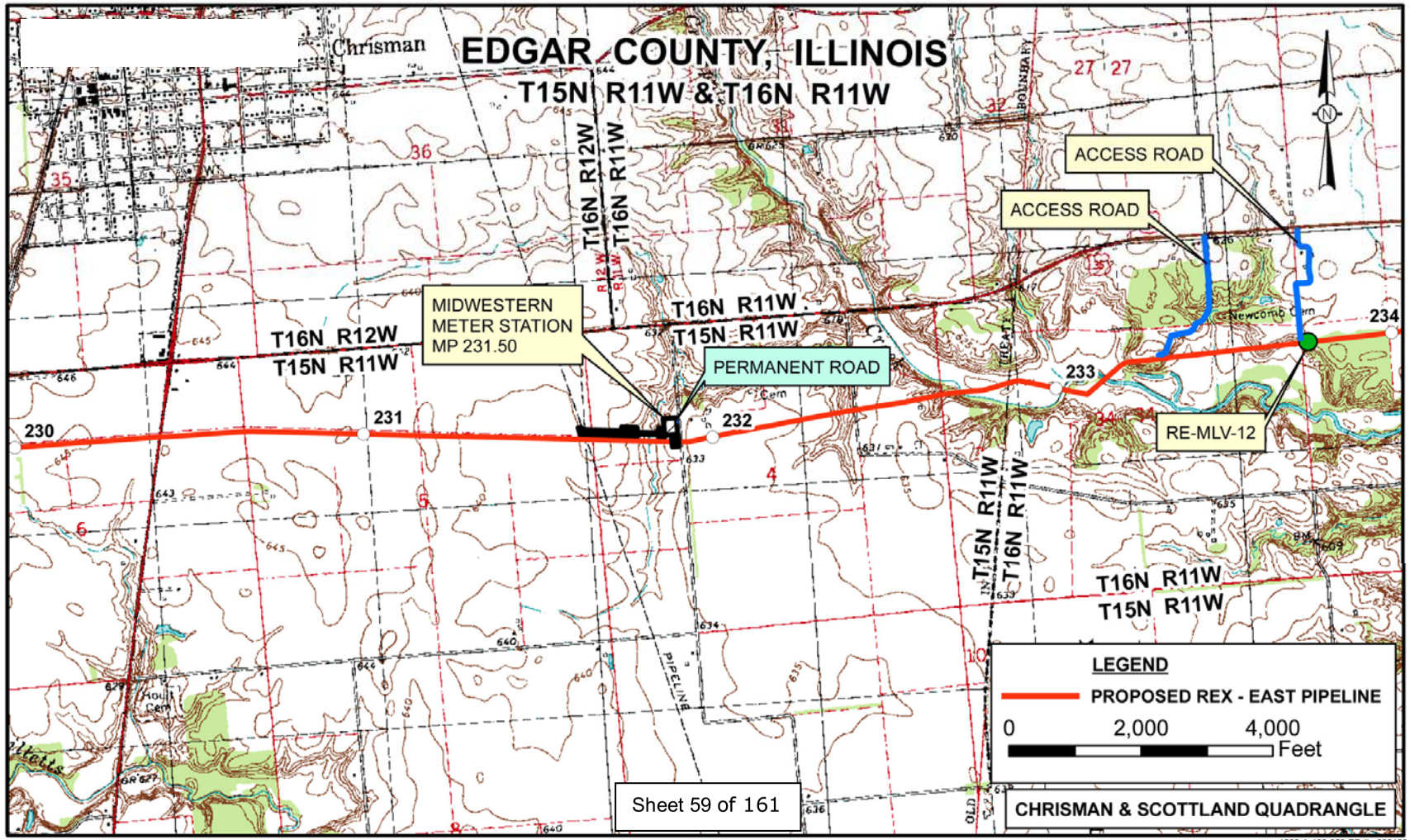
EDGAR COUNTY, ILLINOIS
T15N R11W & T16N R11W
Chrisman
T16N R12W
T15N R11W
T16N R12W
T16N R11W
T15N R11W
T16N R11W
T15N R11W
T16N R11W
T15N R11W
MIDWESTERN
METER STATION
MP 231.50
PERMANENT ROAD
ACCESS ROAD
ACCESS ROAD
RE-MLV-12
230
231
232
233
234
LEGEND
PROPOSED REX - EAST PIPELINE
0
2,000
4,000
Feet
CHRISMAN & SCOTTLAND QUADRANGLE
Sheet 59 of 161
1280-A-130-059-ED-IL_030108

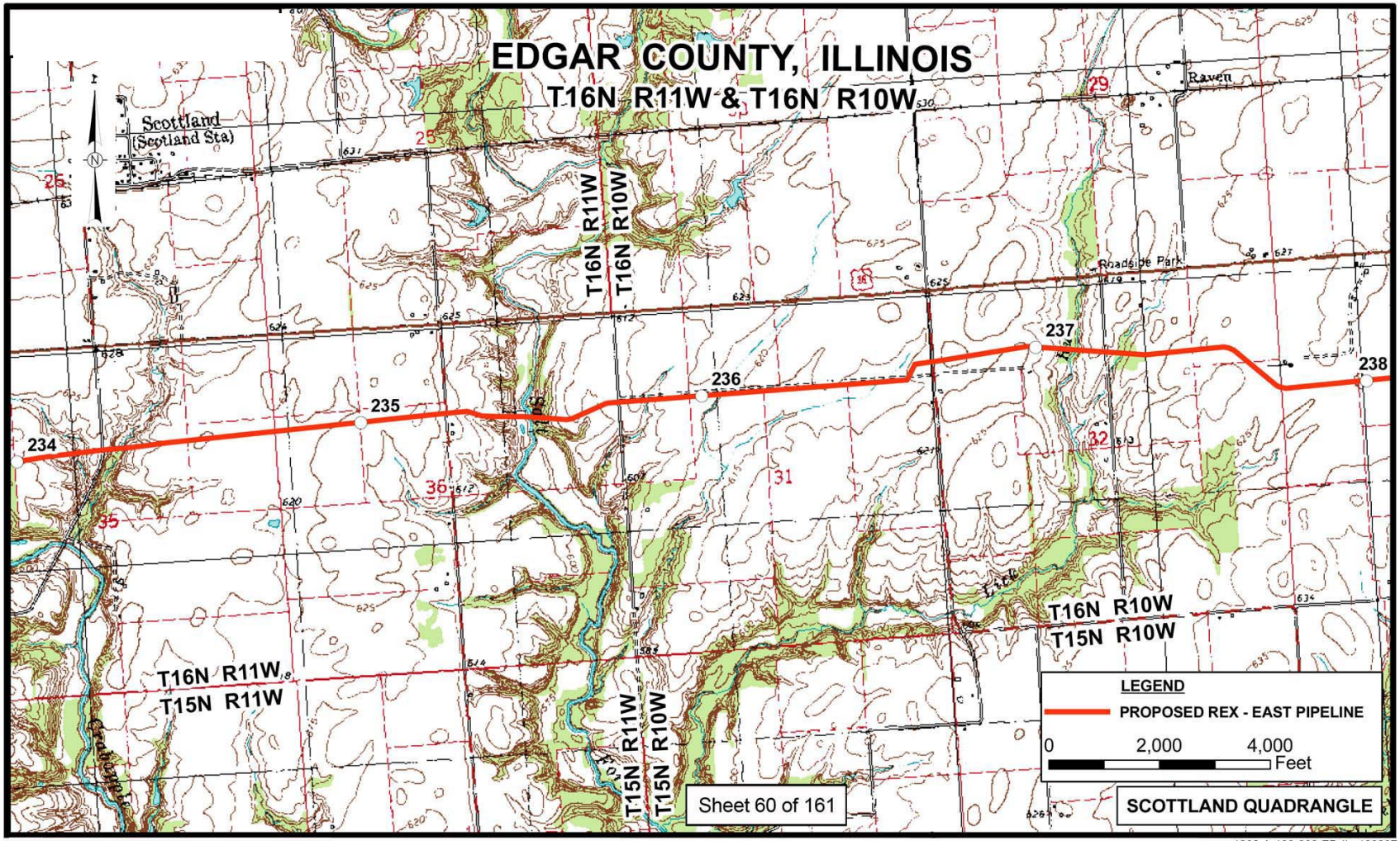

1280-A-130-060-ED-IL_100207

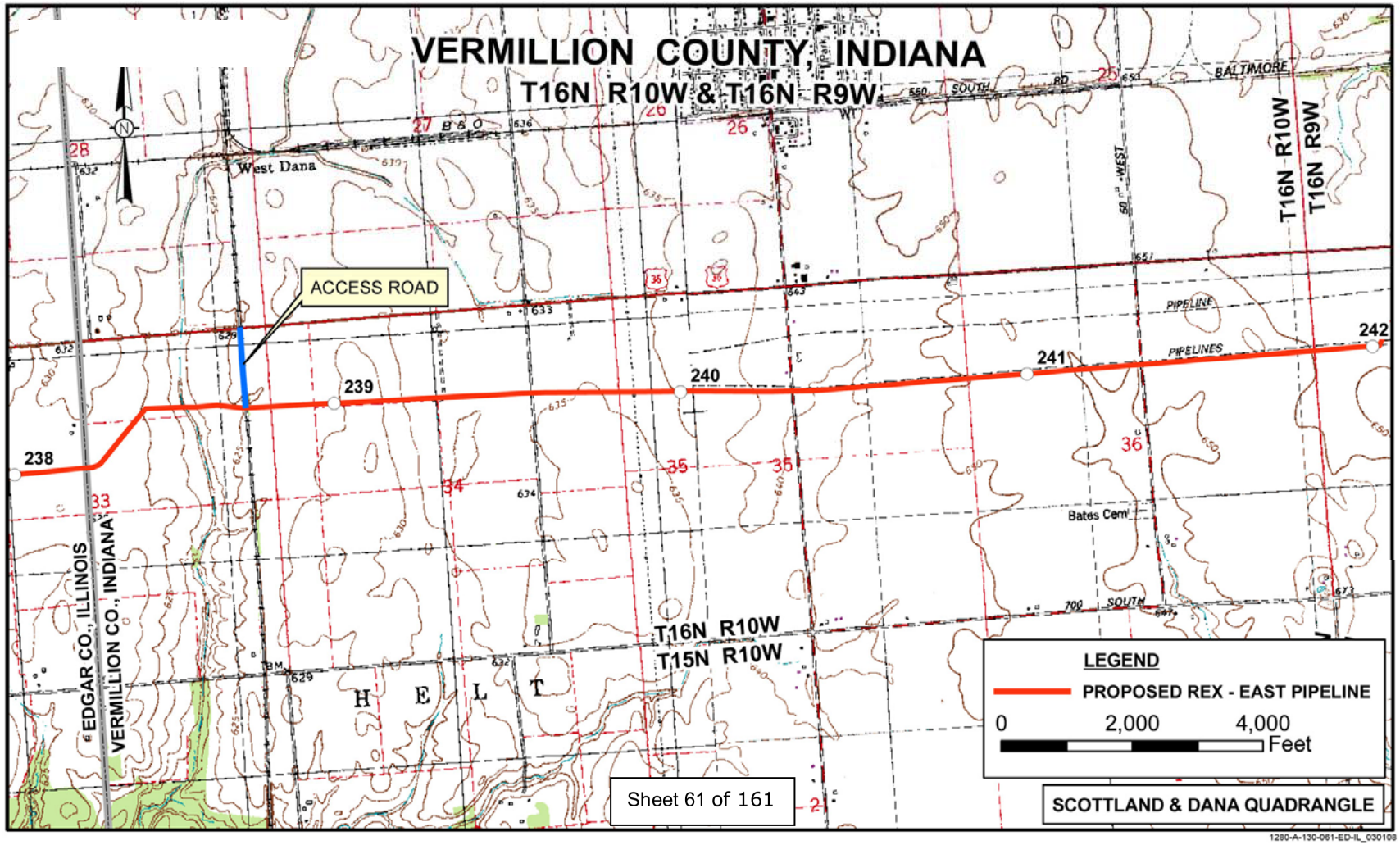
VERMILLION COUNTY, INDIANA
T16N R10W & T16N R9W
ACCESS ROAD
West Dana
BALTIMORE
SOUTH
RD
WEST
T16N R10W
T16N R9W
PIPELINE
PIPELINES
238
239
240
241
242
Bates Cem
700
SOUTH
T16N R10W
T15N R10W
H E L T
EDGAR CO., ILLINOIS
VERMILLION CO., INDIANA
LEGEND
PROPOSED REX - EAST PIPELINE
0
2,000
4,000
Feet
SCOTTLAND & DANA QUADRANGLE
Sheet 61 of 161
1280-A-130-061-ED-IL_030108

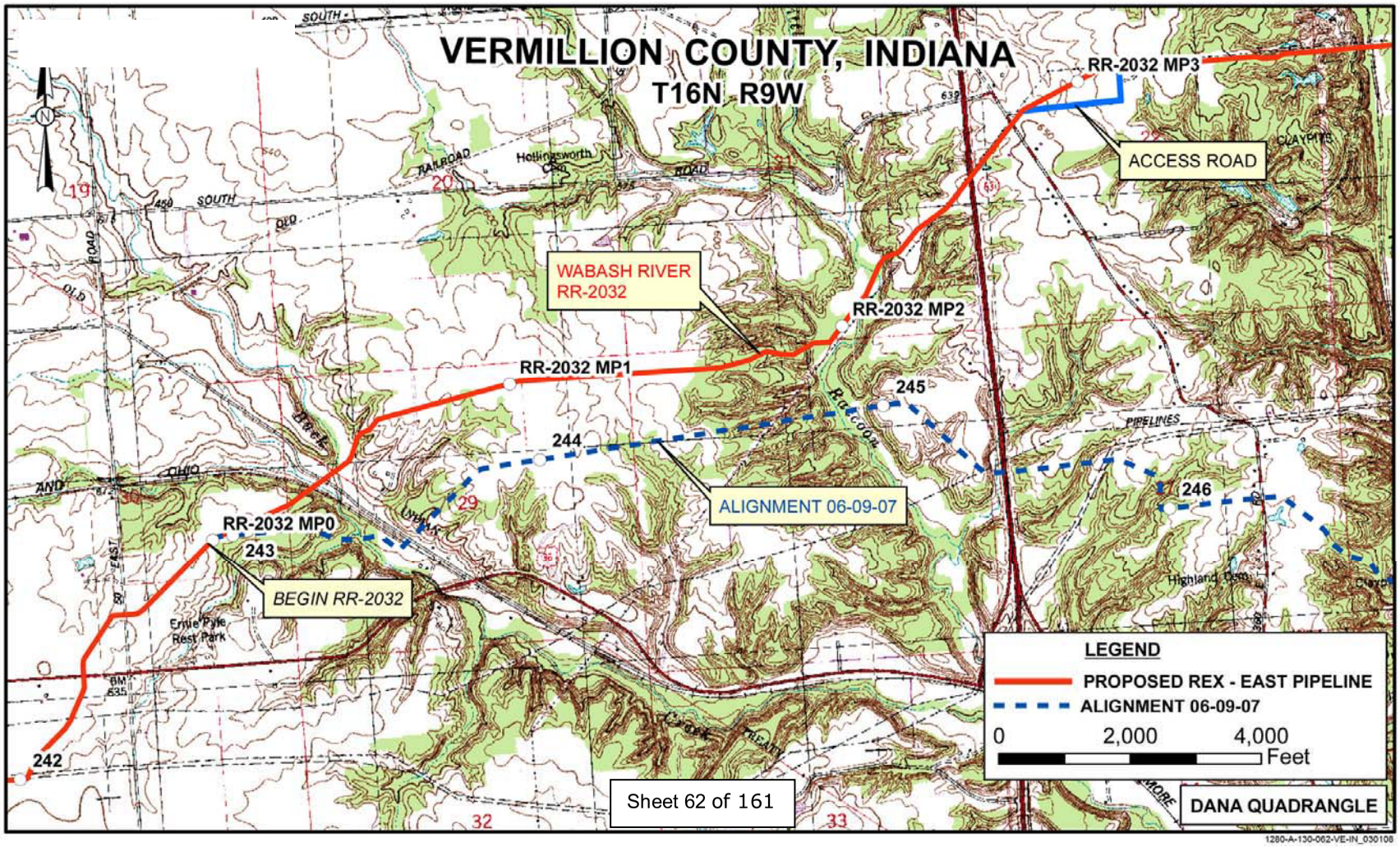
VERMILLION COUNTY, INDIANA
T16N R9W
RR-2032 MP3
ACCESS ROAD
WABASH RIVER
RR-2032
RR-2032 MP2
RR-2032 MP1
245
244
ALIGNMENT 06-09-07
246
RR-2032 MP0
243
BEGIN RR-2032
242
LEGEND
PROPOSED REX - EAST PIPELINE
ALIGNMENT 06-09-07
0
2,000
4,000
Feet
Sheet 62 of 161
DANA QUADRANGLE
1280-A-130-062-VE-IN_030108