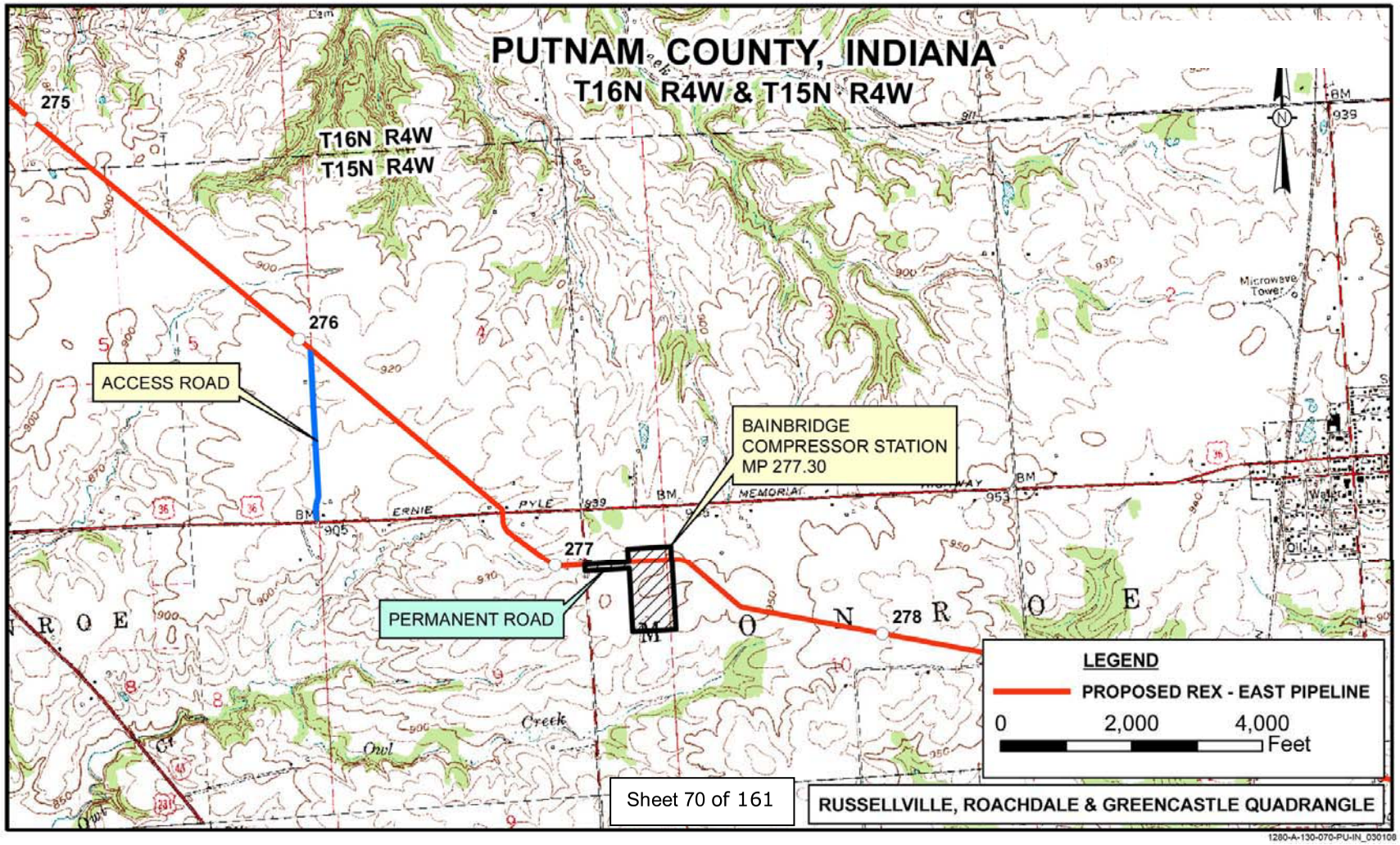
PUTNAM COUNTY, INDIANA
T16N R4W & T15N R4W
T16N R4W
T15N R4W
275
276
277
278
ACCESS ROAD
BAINBRIDGE
COMPRESSOR STATION
MP 277.30
PERMANENT ROAD
LEGEND
PROPOSED REX - EAST PIPELINE
0
2,000
4,000
Feet
Sheet 70 of 161
RUSSELLVILLE, ROACHDALE & GREENCASTLE QUADRANGLE
1280-A-130-070-PU-IN_030108

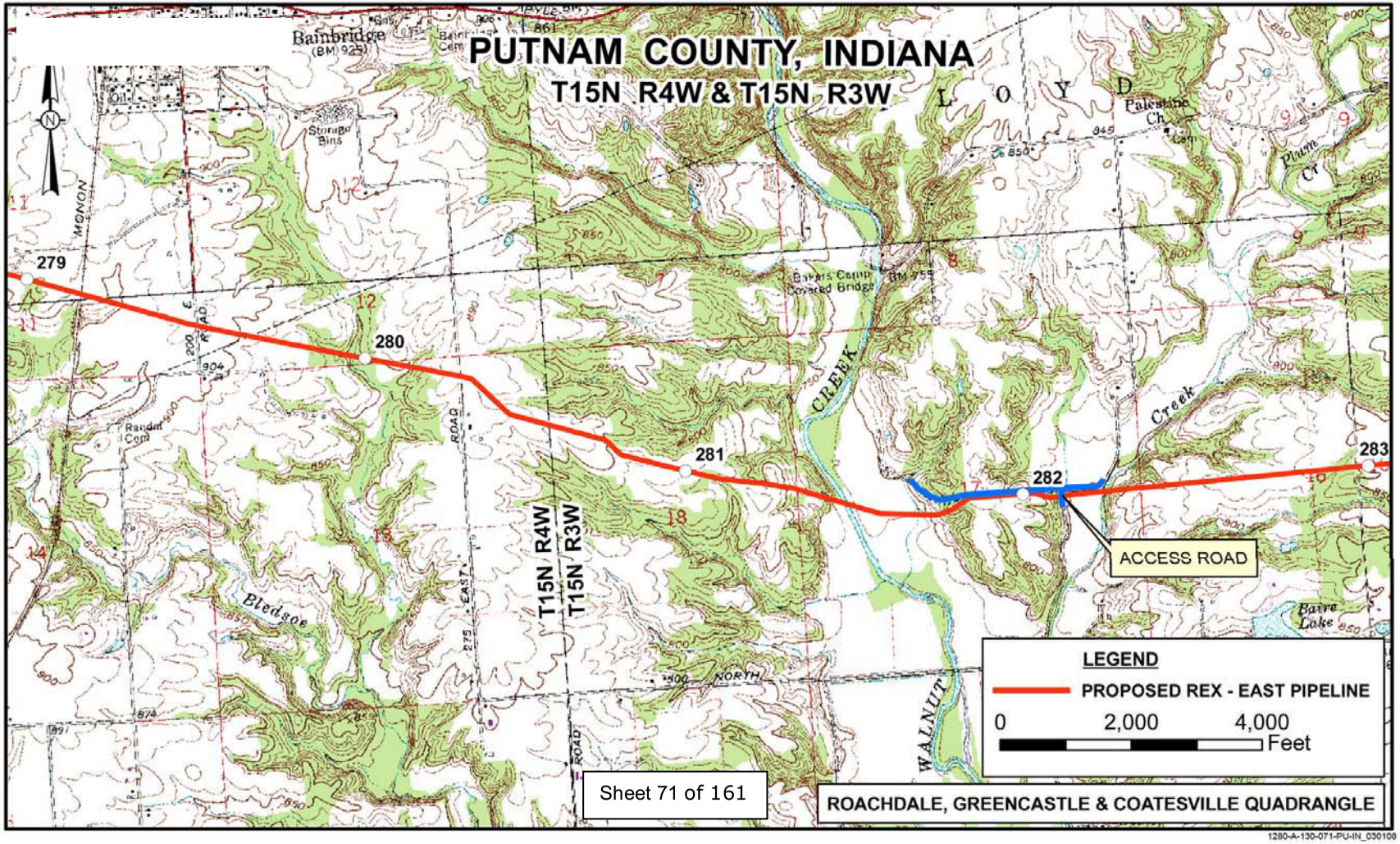
PUTNAM COUNTY, INDIANA
T15N R4W & T15N R3W
279
280
281
282
283
ACCESS ROAD
T15N R4W
T15N R3W
LEGEND
PROPOSED REX - EAST PIPELINE
0
2,000
4,000
Feet
Sheet 71 of 161
ROACHDALE, GREENCASTLE & COATESVILLE QUADRANGLE
1280-A-130-071-PU-IN_030108

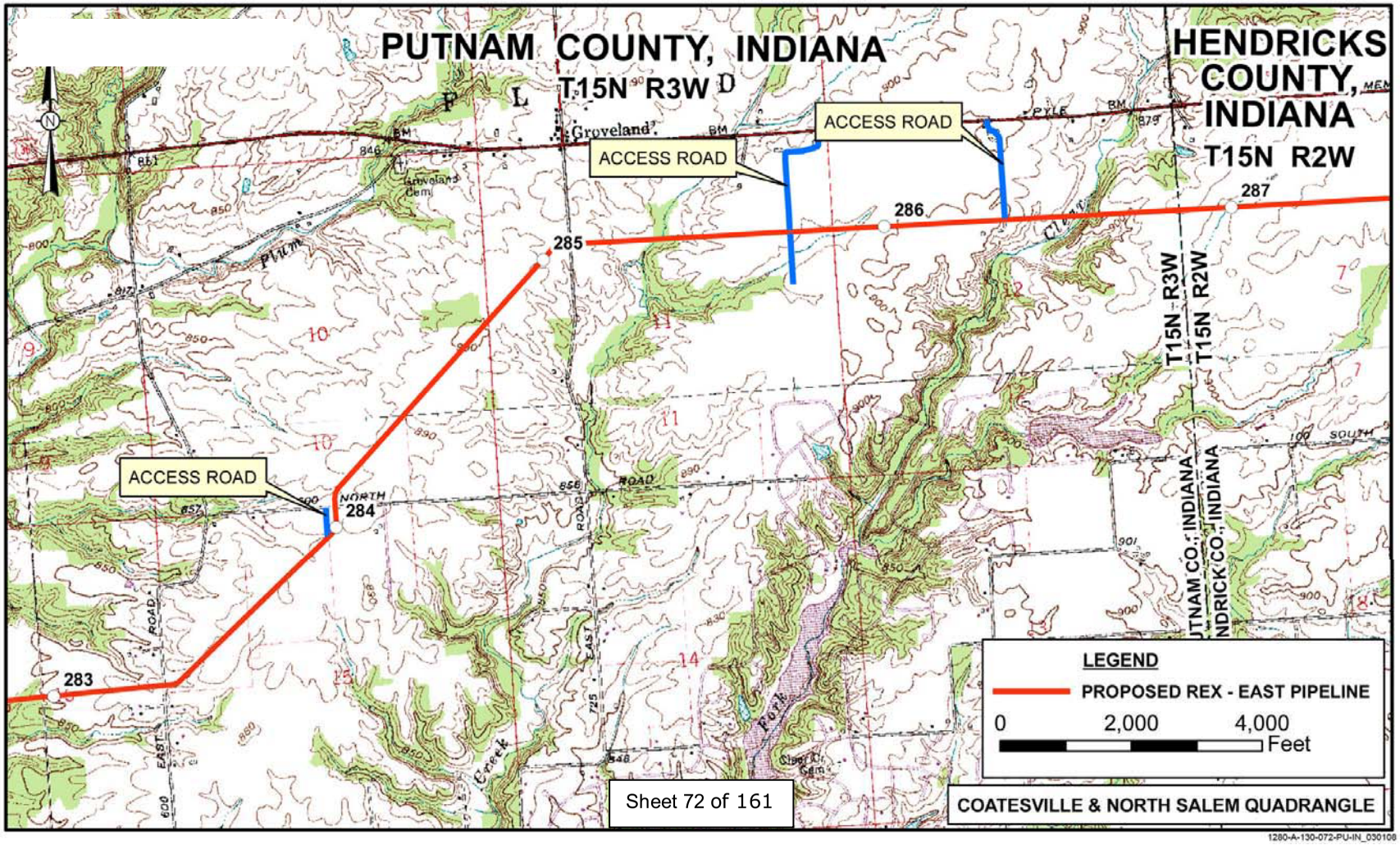
PUTNAM COUNTY, INDIANA
T15N R3W
HENDRICKS COUNTY, INDIANA
T15N R2W
ACCESS ROAD
ACCESS ROAD
ACCESS ROAD
283
284
285
286
287
T15N R3W
T15N R2W
LEGEND
PROPOSED REX - EAST PIPELINE
0
2,000
4,000
Feet
Sheet 72 of 161
COATESVILLE & NORTH SALEM QUADRANGLE
1280-A-130-072-PU-IN_030108

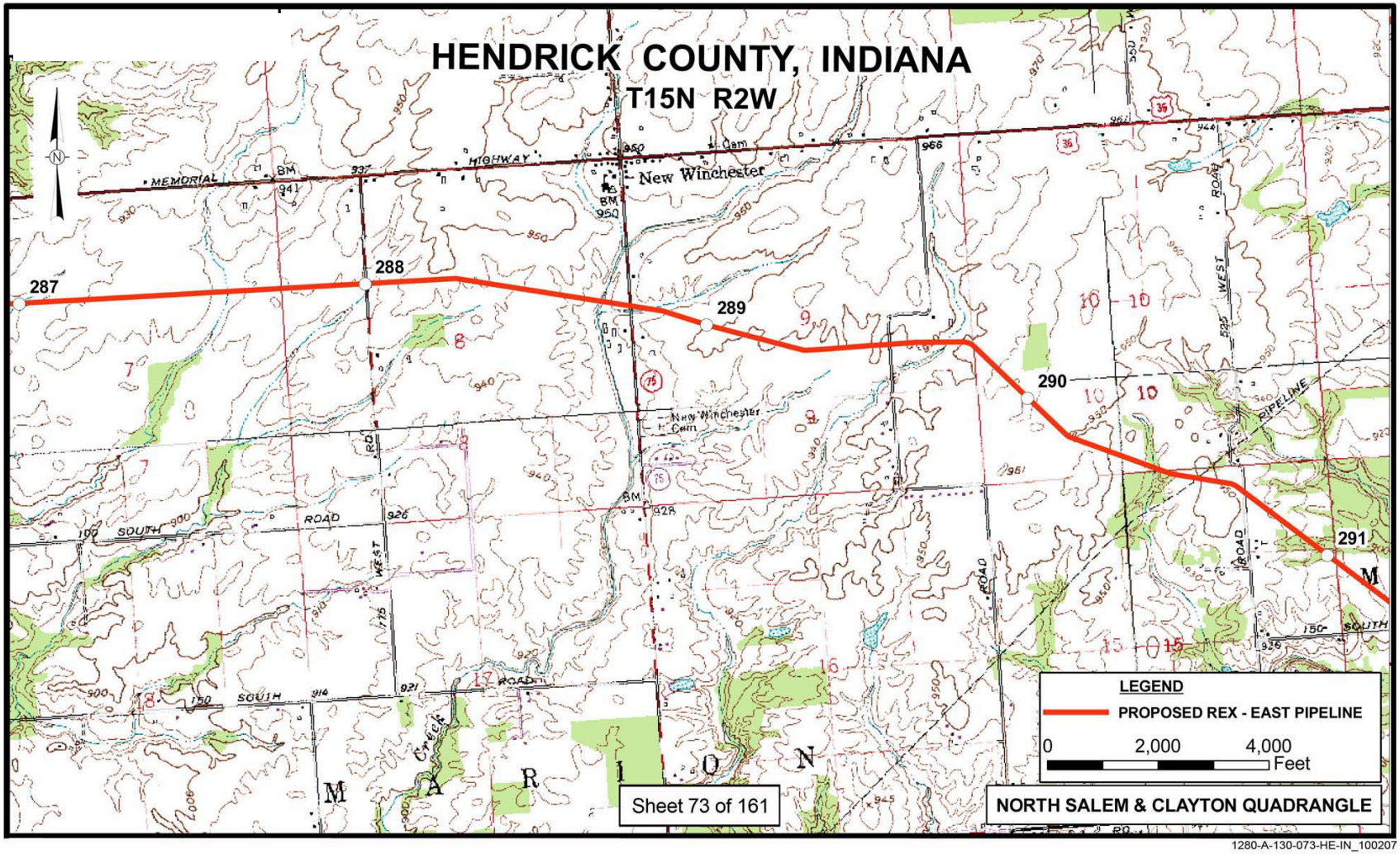

1280-A-130-073-HE-IN_100207

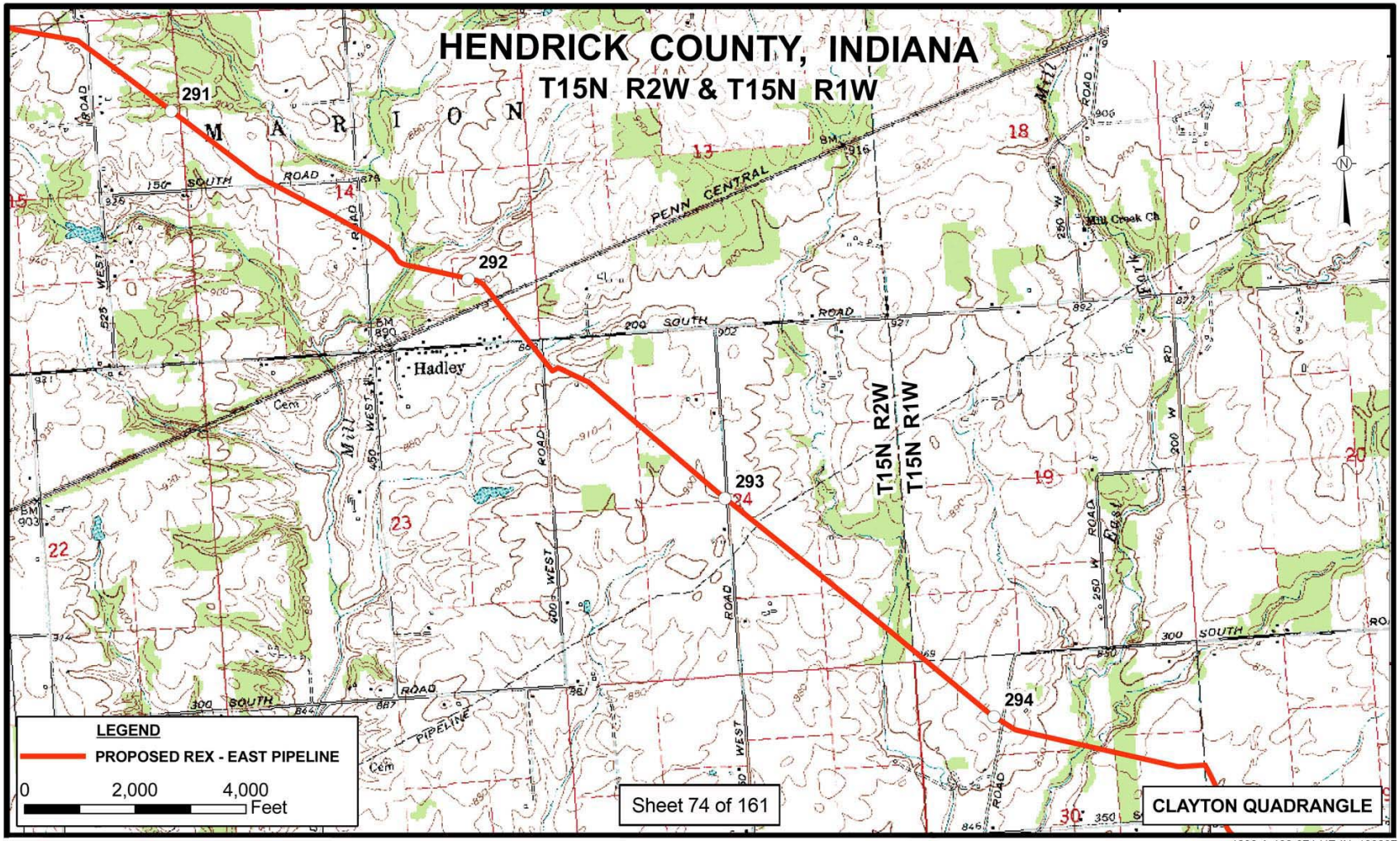

1280-A-130-074-HE-IN_100207

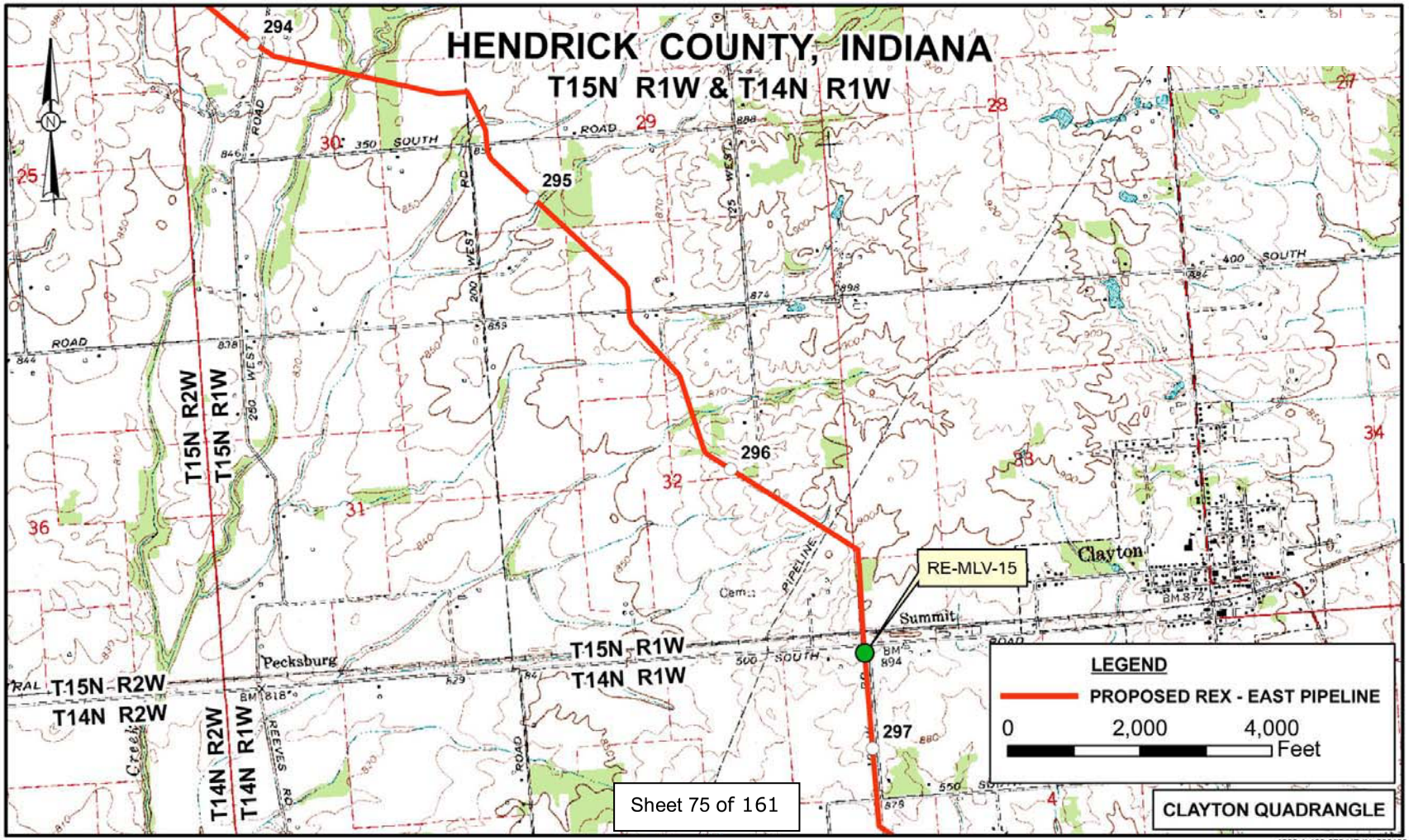
HENDRICK COUNTY, INDIANA
T15N R1W & T14N R1W
294
295
296
297
RE-MLV-15
Clayton
Summit
Pecksburg
T15N R2W
T14N R2W
T15N R1W
T14N R1W
T15N R2W
T15N R1W
T14N R2W
T14N R1W
LEGEND
PROPOSED REX - EAST PIPELINE
0
2,000
4,000
Feet
Sheet 75 of 161
CLAYTON QUADRANGLE
1280-A-130-075-HE-IN_030108

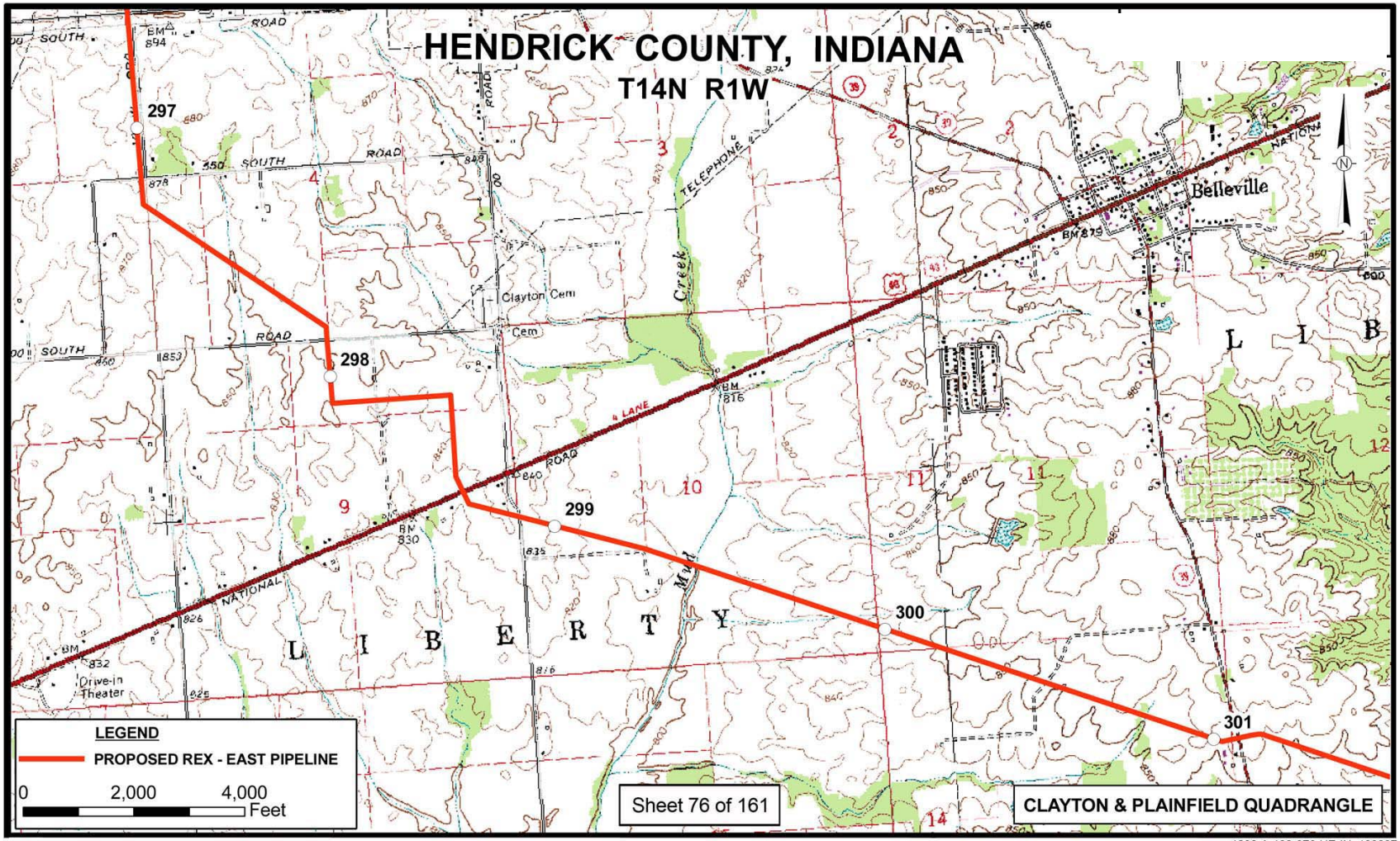

1280-A-130-076-HE-IN_100207

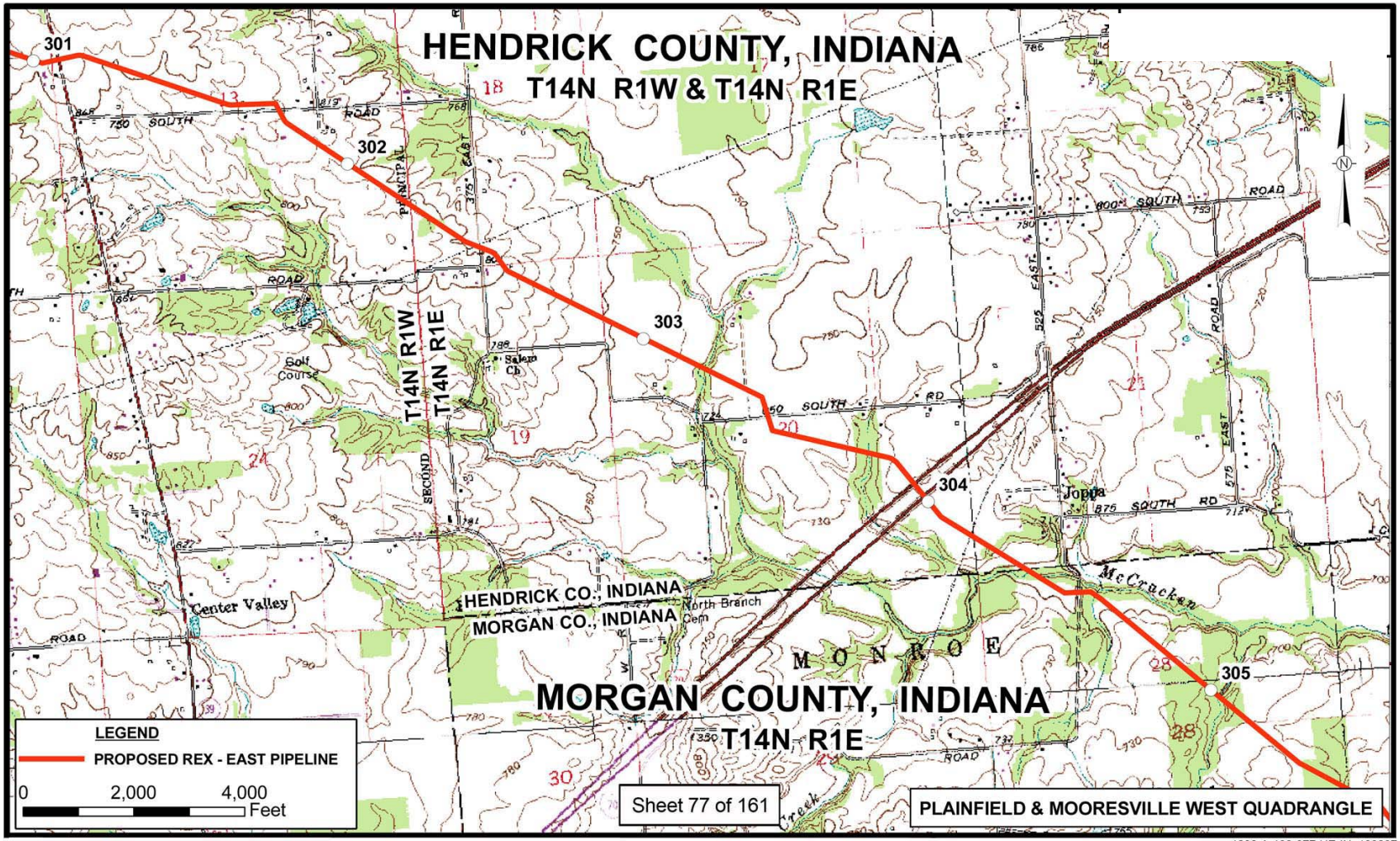

1280-A-130-077-HE-IN_100207

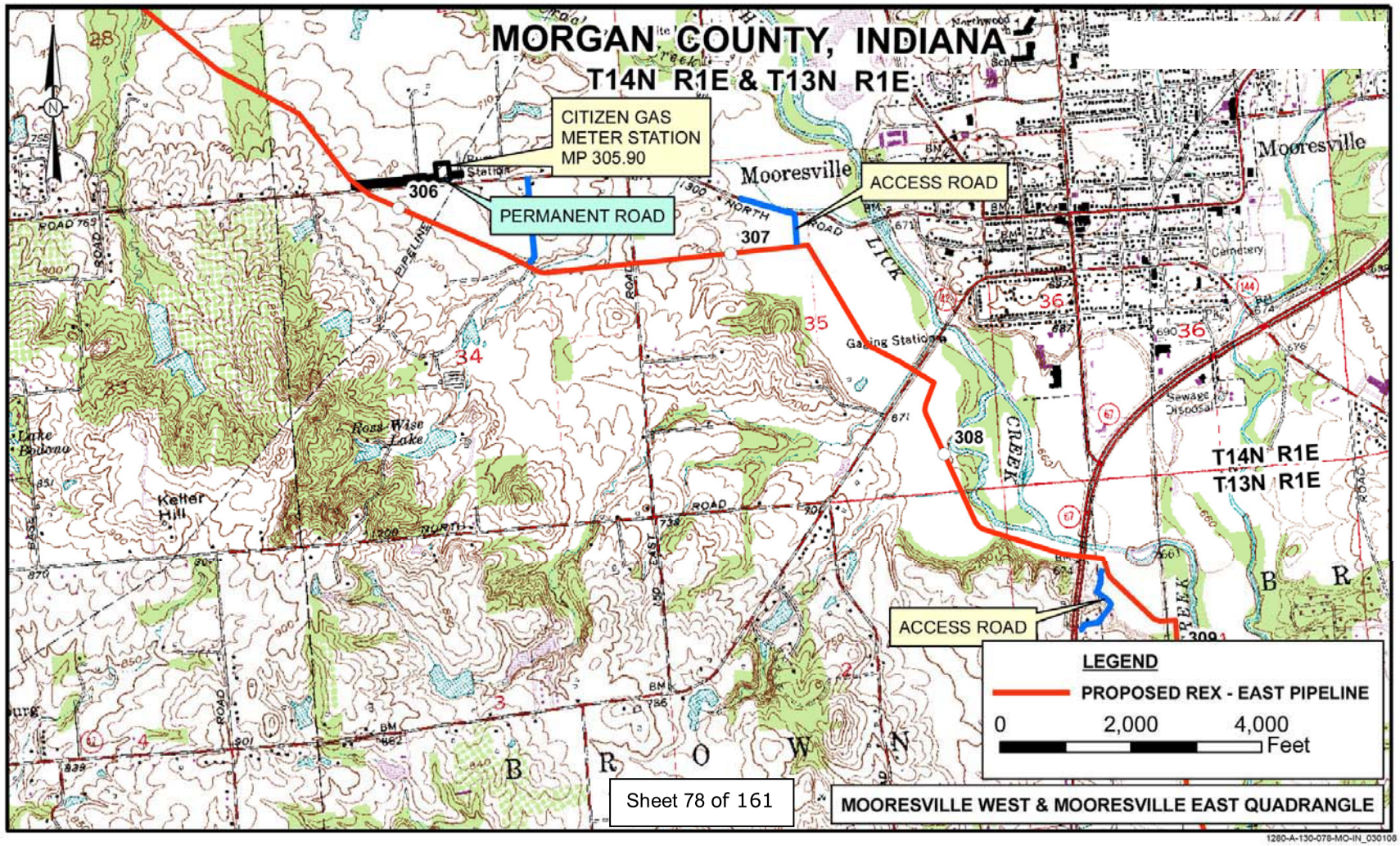
MORGAN COUNTY, INDIANA
T14N R1E & T13N R1E
CITIZEN GAS
METER STATION
MP 305.90
PERMANENT ROAD
ACCESS ROAD
ACCESS ROAD
306
307
308
309
Mooresville
Mooresville
T14N R1E
T13N R1E
LEGEND
PROPOSED REX - EAST PIPELINE
0
2,000
4,000
Feet
Sheet 78 of 161
MOORESVILLE WEST & MOORESVILLE EAST QUADRANGLE
1280-A-130-078-MO-IN_030108